



**FUNDING IMPACT
STATEMENT
2026/2027**



FUNDING IMPACT STATEMENT

This Funding Impact Statement should be read in conjunction with the Council's Revenue and Financing Policy.

Rates are set under the Local Government (Rating) Act 2002 ("the Act") as at 1 July each year.

The rates in this Funding Impact Statement are GST inclusive (unless otherwise stated.)

RATING AREA MAPS

The targeted rates which are set based on where the land is situated, as opposed to district-wide rates, have unique rating area maps which are included in this document. Rating units that fall fully or partially in the map area of a rate will be charged the applicable rate.

RATING UNIT: DEFINITION

The Rating Unit is determined by the Valuer General. It is generally a property which has one Record of Title but can include two or more Records of Titles or part Records of Title, for example, dependant on whether the land is owned by the same person or persons and are used jointly as a single unit and are adjacent.

RATING DIVISIONS

The Council will consider applications from ratepayers to apply rating divisions to a rating unit as per Section 27(5) of the Act, where there are different rating treatments for each part of a rating unit resulting from:

- The inclusion of different parts in different differential rating categories (see section 27(4)(b)(i) and (ii));
- The application of Part 1 or Part 2 of Schedule 1 to one or more parts of the rating unit;
- The application of a remission policy, a postponement policy, or a rates relief policy for Māori freehold land to one or more parts of the rating unit; and
- One or more separate rating areas being divided from a rating unit under section 98A.

RATING BASE INFORMATION

Clause 15A of Schedule 10 of the Local Government Act 2002 requires Council to disclose its projected number of rating units at the end of the preceding financial year. The projected capital value and land value are also disclosed below.

STATISTICS	PROJECTED FIGURES AT 1 JULY 2026		
	RATEABLE	NON RATEABLE	TOTAL RATING UNITS
Capital value (note last general revaluation was in late 2023)	\$29,366,277,950	\$997,899,890	30,364,177,840
Land value (note last general revaluation was in late 2023)	\$15,869,641,350	\$670,011,790	16,539,653,140
Rating Units	26,874	1,369	28,039

Funds raised by uniform charges, which include the UAGC and any targeted rate set as a uniform fixed amount per rating unit (excluding water and wastewater) cannot exceed 30% of the total rates revenue. The Council is projecting to set its uniform charges at 16.5% for the 2026/27 year, which is below the maximum allowed level.

FUNDING IMPACT STATEMENT

DESCRIPTION OF EACH RATE

GENERAL RATE

DIFFERENTIAL CATEGORY

GENERAL RATE

The general rate funds activities that provide a general benefit across the entire District or which are not economic to fund separately. These activities include: environmental management, public health and safety, transportation, roads and footpaths, coastal structures, water supply, solid waste, flood protection and river control works, community development, governance, and council enterprises.

The capital values are assessed by independent valuers. Their results are audited by the Office of the Valuer General.

UNIFORM ANNUAL GENERAL CHARGE (UAGC)

Funding the same activities as the general rate.

The purpose of setting the UAGC is to ensure that every ratepayer makes a minimum contribution to the Council's activities.

TARGETED RATES

Targeted rates are applied to specific groups of ratepayers who receive a specific service.

The Council will not accept lump sum contributions (as defined by Section 117A of the Act) in respect of any targeted rate.

DIFFERENTIAL CATEGORY

1 STORMWATER RATE

(Funding the Stormwater activities including operating, maintaining and improving the stormwater infrastructure assets.)

Ratepayers in the Urban Drainage Rating Area receive greater benefit from stormwater infrastructure or cause the need for stormwater infrastructure. For this reason the Council has determined that a differential charge will be applied as follows:

**Urban Drainage Area – Stormwater Differential – A differential of 1 will apply.*

Urban Drainage Area – Stormwater Differential

**Balance of the District – General Drainage Stormwater Differential – A differential of 0.105 will apply.*

Balance of the District – General Drainage Stormwater Differential

FUNDING IMPACT STATEMENT

CATEGORIES OF LAND ON WHICH RATE IS SET	MAP REF. (IF APPLICABLE)	FACTORS	2026/2027 RATE (GST INC)	2026/2027 TOTAL RATE (\$000, GST INC)
Every rateable rating unit in the District		Rate in the \$ of Capital Value	0.2236 cents	64,492
Every rateable rating unit in the District		Fixed amount per Rating Unit	\$432.00	11,389
CATEGORIES OF LAND ON WHICH RATE IS SET	MAP REF. (IF APPLICABLE)	FACTORS	2026/2027 RATE (GST INC)	2026/2027 TOTAL RATE (\$000, GST INC)
Every rateable rating unit in the District which has a land value				
Rating units in the Stormwater Urban Drainage Rating Area	A1 – A15	Rate in the \$ of Capital Value	0.0548 cents	8,029
Rating units with land value, that are not in the Stormwater Urban Drainage Rating Area	Balance of District	Rate in the \$ of Capital Value	0.0058 cents	782

FUNDING IMPACT STATEMENT

TARGETED RATES (CONT.)

DIFFERENTIAL CATEGORY

2 WATER SUPPLY RATES

2.1 WATER SUPPLY RATES – URBAN WATER SUPPLY METERED CONNECTIONS AND RURAL WATER EXTENSIONS TO URBAN WATER SCHEMES (“THE CLUB”)

Ratepayers on the Urban Water Supply with a metered connection pay both the volumetric charge and the service charge. The portion of revenue allocated to the service charge for rates is determined by taking 36% of the total revenue required for the urban water supply including the portion billed to other users as charges but excluding the rural water extensions to urban water scheme revenue, and then deducting the portion recovered through charges. The Club comprises those rating units with connections to the relevant urban water supply schemes.

Ratepayers on the Urban Water Supply with a water restrictor pay the Rural Water Extensions to Urban Water Schemes rate.

2.1 (a) Water Supply – Urban Water Supply Metered Connections (excluding Motueka Water Supply): Volumetric charge

(Funding the urban water supply (excluding Motueka) including operating, maintaining and improving the infrastructure assets relating to water supply.)

This water rate will be billed separately from the rates invoice.

2.1 (b) Water Supply – Urban Water Supply Metered Connections (excluding Motueka Water Supply): Service Charge

(Funding the urban water supply (excluding Motueka) including operating, maintaining and improving the infrastructure assets relating to water supply.)

2.1 (c) Water Supply – Rural Water Extensions to Urban Water Schemes

(Funding the urban water supply (excluding Motueka) including operating, maintaining and improving the infrastructure assets relating to water supply.)

The 1m³ base rate is set at 80% of the Urban Metered Connections volumetric rate multiplied by 365.

The extensions that will be charged this rate are: Best Island Water Supply, Māpua/Ruby Bay Water Supply, Brightwater/Hope Water Supply, Richmond Water Supply, Wakefield Water Supply, and any others which are referred to as the Other Rural Water Supply Extensions.

FUNDING IMPACT STATEMENT

CATEGORIES OF LAND ON WHICH RATE IS SET	MAP REF. (IF APPLICABLE)	FACTORS	2026/2027 RATE (GST INC)	2026/2027 TOTAL RATE (\$000, GST INC)
Provision of service being the supply of metered water to those rating units in the District which have metered water connections, excluding those connected to the Motueka Water Supply or rural water extension		Per m ³ of water supplied	\$4.06	12,191
Provision of a service being a connection to a metered water supply by rating units in the District, excluding those connected to the Motueka Water Supply or rural water extension		Fixed amount per connection (meter)	\$607.47	7,234
Provision of a service being a connection to a supply of water via a rural extension to urban schemes through a lowflow restricted water connection		Extent of provision of service: 1m ³ /day (based on water restrictor volume) e.g. 2m ³ /day restrictor volume will be charged at two times the listed annual rate	\$1,185.09	1,453

FUNDING IMPACT STATEMENT

TARGETED RATES (CONT.)

	DIFFERENTIAL CATEGORY
<p>2.2 WATER SUPPLY RATES – MOTUEKA WATER SUPPLY METERED CONNECTIONS</p> <p><i>Ratepayers on the Motueka Water Supply with a metered connection pay both a volumetric water supply charge and a service charge. The portion of revenue allocated to the service charge is determined by taking 36% of the total revenue required for the Motueka water supply and the Motueka firefighting water supply less the rates recovered by the Motueka firefighting water supply rate.</i></p> <p><i>The existing Motueka Water Supply account will continue to operate separately to the Urban Water Supply – Club account. This means that the water charges for the existing connected Motueka water users will have a different cost structure. As renewals and capital upgrades are required, these will be reflected in the water supply charges.</i></p>	
<p>2.2 (a) Water Supply – Motueka Water Supply Metered Connections: Volumetric Charge (Funding the Motueka Water Supply including operating, maintaining and improving the infrastructure assets relating to water supply.)</p> <p><i>This water rate will be billed separately from the rates invoice.</i></p>	
<p>2.2 (b) Water Supply – Motueka Water Supply Metered Connections: Service Charge (Funding the Motueka Water Supply including operating, maintaining and improving the infrastructure assets relating to water supply.)</p>	
<p>2.3 WATER SUPPLY – RURAL CONNECTIONS</p>	
<p>2.3 (a) Water Supply – Dovedale Rural Water Supply (Funding the Dovedale Rural Water Supply including operating, maintaining and improving the infrastructure assets relating to water supply.)</p> <p><i>The Council has determined that a differential charge will be applied:</i></p>	
<p><i>*Dovedale Differential A – includes the supply of water for up to and including the first 2m³ per day. This rate is charged based on the extent of provision of service using the size of restrictor volume, with a base of 1m³ per day. A differential of 1 per 1m³ per day will apply.</i></p> <p><i>For example, rating units with a 2m³ per day restrictor volume will be billed two of the Differential A charge.</i></p>	Dovedale Differential A
<p><i>*Dovedale Differential B – includes the supply of water greater than 2m³ per day. This rate is charged based on the extent of provision of service using the size of restrictor volume, with a base of 1m³ per day. A differential of 0.77 per 1m³ per day will apply.</i></p> <p><i>For example, rating units with a 3m³ per day restrictor volume will be billed two of the Differential A charge and one of the Differential B charge.</i></p>	Dovedale Differential B

FUNDING IMPACT STATEMENT

CATEGORIES OF LAND ON WHICH RATE IS SET	MAP REF. (IF APPLICABLE)	FACTORS	2026/2027 RATE (GST INC)	2026/2027 TOTAL RATE (\$000, GST INC)
Provision of service being the supply of metered water to rating units connected to the Motueka Water Supply		Per m ³ of water supplied	\$4.30	1,088
Provision of service being a connection to the Motueka Water Supply		Fixed amount per connection (meter)	\$125.32	184
Provision of a service being a connection to the Dovedale Rural Water Supply through a lowflow restricted water connection				
		Extent of provision of service: 1m ³ /day up to 2m ³ /day (based on water restrictor volume).	\$1,528.95	706
		Extent of provision of service: 1m ³ /day above 2m ³ /day (based on water restrictor volume).	\$1,177.29	381

FUNDING IMPACT
STATEMENT

TARGETED RATES (CONT.)



2.3 (b) Water Supply – Redwood Valley Rural Water Supply

(Funding the Redwood Valley Rural Water Supply including operating, maintaining and improving the infrastructure assets relating to water supply.)

2.3 (c) Water Supply – Eighty Eight Valley Rural Water Supply

(Funding the Eighty Eight Valley Rural Water Supply including operating, maintaining and improving the infrastructure assets relating to water supply.)

2.3 (d) Water Supply – Eighty Eight Valley Rural Water Supply – Service Charge

(Funding the Eighty Eight Valley Rural Water Supply including operating, maintaining and improving the infrastructure assets relating to water supply.)

2.3 (e) Water Supply – Hamama Rural Water Supply – Variable Charge

(Funding the Hamama Rural Water Supply including operating, maintaining and improving the infrastructure assets relating to water supply.)

2.3 (f) Water Supply – Hamama Rural Water Supply – Service Charge

(Funding the Hamama Rural Water Supply including operating, maintaining and improving the infrastructure assets relating to water supply.)



FUNDING IMPACT STATEMENT

CATEGORIES OF LAND ON WHICH RATE IS SET	MAP REF. (IF APPLICABLE)	FACTORS	2026/2027 RATE (GST INC)	2026/2027 TOTAL RATE (\$000, GST INC)
Provision of a service being a connection to the Redwood Valley Rural Water Supply through a lowflow restricted water connection		Extent of provision of service: 1m ³ /day (based on water restrictor volume) e.g. 2m ³ /day restrictor volume will be charged at two times the listed annual rate	\$970.45	991
Provision of a service being a connection to the Eighty Eight Valley Rural Water Supply through a lowflow restricted water connection		Extent of provision of service: 1m ³ /day (based on water restrictor volume) e.g. 2m ³ /day restrictor volume will be charged at two times the listed annual rate	\$732.37	327
Provision of a service being a connection to the Eighty Eight Valley Rural Water Supply through a lowflow restricted water connection		Fixed amount per rating unit	\$720.25	116
Provision of a service being a connection to the Hamama Rural Water Supply		Rate in the \$ of Land Value	0.0599 cents	16
Provision of a service being a connection to the Hamama Rural Water Supply		Fixed amount per rating unit	\$407.20	12

FUNDING IMPACT STATEMENT

TARGETED RATES (CONT.)

	DIFFERENTIAL CATEGORY
2.4 WATER SUPPLY FIREFIGHTING	
2.4 (a) Water Supply: Motueka Firefighting	
(Funding the Motueka Township firefighting water supply.)	
The Water Supply: Motueka Firefighting rate recovers a portion of the total costs of the Water Supply: Motueka Firefighting and Motueka Water Supply: Service Charge. This is set at 70% of the total revenue requirement because the costs of providing firefighting capacity are a significant portion of the total costs of running the water supply.	
2.4 (b) Water Supply: Tākaka Firefighting – Capital	
(Funding the Tākaka CBD firefighting water supply capital costs.)	
<i>The amount of revenue planned to be raised by each of the differentials is shown.</i>	
	Tākaka CBD Differential
	Tākaka Residential Differential
	Tākaka Balance of Golden Bay Ward Differential
2.4 (c) Water Supply: Tākaka Firefighting – Operating	
(Funding the Tākaka CBD firefighting water supply operating costs.)	
2.5 WATER SUPPLY – DAMS	
2.5 (a) Water Supply – Dams: Wai-iti Valley Community Dam	
(Funding the costs of the Wai-iti Valley Community Dam.)	
<i>Water is only released from the dam when low flows are reached.</i>	

FUNDING IMPACT STATEMENT

CATEGORIES OF LAND ON WHICH RATE IS SET	MAP REF. (IF APPLICABLE)	FACTORS	2026/2027 RATE (GST INC)	2026/2027 TOTAL RATE (\$000, GST INC)
Rating units in the Motueka Firefighting Water Supply Rating Area	C1	Fixed amount per Rating Unit	\$123.67	428
Every Rating Unit in the Golden Bay Ward	D1 – D3			
Rating units in the Tākaka Firefighting Water Supply Commercial CBD Rating Area	D1	Rate in the \$ of Capital Value	0.0248 cents	20
Rating units in the Tākaka Firefighting Water Supply Residential Rating Area	D2	Fixed amount per Rating Unit	\$18.04	9
Rating units in the Tākaka Firefighting Water Supply Rest of Golden Bay Rating Area	D3	Fixed amount per Rating Unit	\$5.42	16
Rating units in the Tākaka Firefighting Water Supply Commercial CBD Rating Area and Tākaka Firefighting Water Supply Residential Rating Area	D1, D2	Fixed amount per Rating Unit	\$11.96	7
Where land is situated and the provision of service and the activities controlled under the Tasman Resource Management Plan under the Resource Management Act 1991. This rate will apply to those rating units in the Wai-iti Dam Rating Area that are permit holders under the Resource Management Act 1991 because they are able to use the amount of augmented water as permitted by their resource consent and apply it to the land in accordance with the amount and rate specified in the resource consent	E1	Extent of provision of service: charged at \$ per hectare as authorised by water permits granted under the Resource Management Act 1991	\$258.06	228

FUNDING IMPACT STATEMENT

TARGETED RATES (CONT.)

DIFFERENTIAL CATEGORY

3 WASTEWATER RATE

(Funding the Wastewater activities including providing and managing wastewater treatment facilities and sewage collection and disposal.)

In respect of rating units used primarily as a residence for one household, the rating unit will be treated as having no more than one toilet.

The costs associated with wastewater are lower per pan the more pans that are present. For this reason the Council has determined that a differential charge will be applied as follows:

<i>*One toilet or urinal. A differential of 1 is set.</i>	First toilet or urinal ("pan")
<i>*2 – 10 toilets or urinals. A differential of 0.75 is set.</i>	2nd – 10th toilets or urinals ("pans")
<i>*11 or more toilets or urinals. A differential of 0.5 is set.</i>	11th or more toilets or urinals ("pans")

For example, a non-residential property with 12 pans would pay one of the first pan charge, nine of the 2nd – 10th pans charge, and two of the 11th or more pans charge.

4 REGIONAL RIVER WORKS RATE

(Funding Rivers activities – river works including maintaining rivers in order to promote soil conservation and mitigate damage caused by floods and riverbank erosion and to maintain quality river control and flood protection schemes.)

The river works benefits are not equal throughout the District. For this reason the Council has determined that a differential charge will be applied.

The differentials are planned so that the Area X Differential and Area Y Differential will be charged at the same rate, and the total amount of rates planned to be generated by the combined Area X Differential and Area Y Differential is the same as the planned rates generated for the Area Z Differential.

River Rating Area X Differential
River Rating Area Y Differential
River Rating Area Z Differential

FUNDING IMPACT STATEMENT

CATEGORIES OF LAND ON WHICH RATE IS SET	MAP REF. (IF APPLICABLE)	FACTORS	2026/2027 RATE (GST INC)	2026/2027 TOTAL RATE (\$000, GST INC)
<p>Provision of a service. The provision of service is measured by the number of toilets and/or urinals ("pans") connected either directly or by private drain to a public wastewater system with a minimum of one pan being charged per connected rating unit.</p>				
		Uniform charge in the \$ for each toilet or urinal (pan)	\$1,276.96	20,291
		Uniform charge in the \$ for each toilet or urinal (pan)	\$957.72	3,055
		Uniform charge in the \$ for each toilet or urinal (pan)	\$638.48	1,709
<p>Every rateable rating unit in the District</p>				
Rating units in the River Rating Area X	F1, F2	Rate in the \$ of Capital Value	0.0331 cents	986
Rating units in the River Rating Area Y	F1, F2	Rate in the \$ of Capital Value	0.0331 cents	762
Rating units in the River Rating Area Z	F2	Rate in the \$ of Land Value	0.0138 cents	1,749

FUNDING IMPACT STATEMENT

TARGETED RATES (CONT.)

	DIFFERENTIAL CATEGORY
5 MOTUEKA BUSINESS RATE	
<p>(Funding Governance activities – providing a grant to Our Town Motueka to fund promotion of the Motueka business area.)</p> <p><i>The promotion of the Motueka business area has a greater benefit for those businesses that are closer to the CBD. For this reason the Council has determined that a differential charge will be applied.</i></p> <p><i>The differentials are planned to generate two times the total amount of rates from the Area A Differential than the Area B Differential.</i></p>	
	Motueka Business Area A Differential
	Motueka Business Area B Differential

6 RICHMOND BUSINESS RATE	
<p>(Funding Governance activities – providing a grant to Richmond Unlimited to fund promotion of the Richmond business area.)</p>	

FUNDING IMPACT STATEMENT

CATEGORIES OF LAND ON WHICH RATE IS SET	MAP REF. (IF APPLICABLE)	FACTORS	2026/2027 RATE (GST INC)	2026/2027 TOTAL RATE (\$000, GST INC)
Where the land is situated being rateable rating units in the Motueka Business Rating Area A and B and the use to which the land is put. The land usage categories as set out in the Rating Valuations Rules 2008 for actual property use that will be charged for this rate include: Commercial, industrial, multi-use commercial/industrial, residential – public communal/multi-use, lifestyle – multi-use, transport, utility services – communications, community services – medical and allied, and recreational	G1, G2			
This will apply to properties with land use categories as listed above for rateable rating units in Motueka Business Rating Area A	G1, G2	Rate in the \$ of Capital Value	0.0393 cents	49
This will apply to properties with land use categories as listed above for rateable rating units in Motueka Business Rating Area B	G1	Rate in the \$ of Capital Value	0.0196 cents	24
Where the land is situated being rateable rating units in the Richmond Business Rating Area and the use to which the land is put. The land usage categories as set out in the Rating Valuations Rules 2008 for actual property use that will be charged for this rate include: Commercial, industrial, multi-use commercial/industrial, residential – public communal/multi-use, lifestyle – multi-use, transport, utility services – communications, community services – medical and allied, and recreational	H1	Rate in the \$ of Capital Value	0.0394 cents	147

FUNDING IMPACT STATEMENT

TARGETED RATES (CONT.)

	DIFFERENTIAL CATEGORY
7 MĀPUA STOPBANK RATE	
(Funding the costs of Coastal Assets activities – the capital costs of the Māpua Stop Bank and the operating and other costs of the Ruby Bay and Māpua Stop Banks and coastal studies.)	
8 TORRENT BAY REPLENISHMENT RATE	
(Funding the costs of Coastal Assets activities – reinstating and maintaining the beach at Torrent Bay.)	
<i>The replenishment has a benefit to the rating units in the Torrent Bay area, with a higher degree of benefits for those that are closer to the foreshore. For this reason the Council has determined that a differential charge will be applied.</i>	Torrent Bay Area A Differential
<i>The differentials are set to generate the same amount of planned rates from Torrent Bay Area A Differential and Torrent Bay Area B Differential. There are significantly more rating units in Area B than in Area A which means those individual rating units in Area A will be contributing more for the higher degree of benefits they receive.</i>	Torrent Bay Area B Differential
9 DISTRICT FACILITIES RATE	
(Funding Community Development activities including part of the costs of capital and operating funding for large, community, recreational, sporting or cultural District projects which have met defined criteria, and will provide benefit to the residents of Tasman District.)	
10 SHARED FACILITIES RATE	
(Funding Community Development activities including part of the costs of capital and operating funding for large, community, recreational, sporting or cultural regional projects which have met defined criteria, and will provide benefit to the residents of Tasman District and Nelson City.)	
11 MUSEUMS FACILITIES RATE	
(Funding Community Development museum activities including contributing to the capital and operating costs of the Regional Museum, and the Council’s District museums.)	

FUNDING IMPACT STATEMENT

CATEGORIES OF LAND ON WHICH RATE IS SET	MAP REF. (IF APPLICABLE)	FACTORS	2026/2027 RATE (GST INC)	2026/2027 TOTAL RATE (\$000, GST INC)
Rating units in the Māpua Stopbank Rating Area	I1	Fixed amount per Rating Unit	\$41.93	55
Rating units in the Torrent Bay Rating Area A and B	J1 – J2			
Rating units in the Torrent Bay Rating Area A	J1	Fixed amount per Rating Unit	\$857.52	10
Rating units in the Torrent Bay Rating Area B	J2	Fixed amount per Rating Unit	\$270.79	10
Every rateable rating unit in the District		Fixed amount per Rating Unit	\$141.68	3,735
Every rateable rating unit in the District		Fixed amount per Rating Unit	\$75.49	1,990
Every rateable rating unit in the District		Fixed amount per Rating Unit	\$74.66	1,968

FUNDING IMPACT STATEMENT

TARGETED RATES (CONT.)

	DIFFERENTIAL CATEGORY
12 REFUSE /RECYCLING RATE	
(Funding Waste Management and Minimisation activities including kerbside recycling, rubbish collection and other waste related activities.)	
13 MĀPUA REHABILITATION RATE	
(Funding costs of Environmental Management activities – interest and loans and holding costs associated with the former Fruit Grower Chemical Company site.)	
14 GOLDEN BAY COMMUNITY BOARD RATE	
(Funding Governance activities – the costs of the Golden Bay Community Board and specific projects that the Board wishes to undertake in the Golden Bay Ward.)	
15 MOTUEKA COMMUNITY BOARD RATE	
(Funding Governance activities – the costs of the Motueka Community Board and specific projects that the Board wishes to undertake in the Motueka Ward.)	

FUNDING IMPACT STATEMENT

CATEGORIES OF LAND ON WHICH RATE IS SET	MAP REF. (IF APPLICABLE)	FACTORS	2026/2027 RATE (GST INC)	2026/2027 TOTAL RATE (\$000, GST INC)
Rating units in the Refuse-Recycling Rating Area	K1 – K16	Fixed amount per Rating Unit	\$141.45	3,193
Every rateable rating unit in the District		Fixed amount per Rating Unit	\$3.68	97
Rating units in the Golden Bay Community Board Rating Area, which is the Golden Bay Ward	L1	Fixed amount per Rating Unit	\$16.51	60
Rating units in the Motueka Community Board Rating Area, which is the Motueka Ward	M1	Fixed amount per Rating Unit	\$16.75	99

FUNDING IMPACT
STATEMENT

TARGETED RATES (CONT.)

DIFFERENTIAL CATEGORY

16 WAIMEA COMMUNITY DAM – ENVIRONMENTAL AND COMMUNITY BENEFITS RATES

The Council utilises two targeted rates to fund the Council's rates contribution for environmental and community benefits associated with the Waimea Community Dam. The Districtwide rate is set to fund 70% of the environmental and community benefit cost to be funded through rates less the amount recovered through charges. In addition those rating units within the Zone of Benefit (ZOB) will fund the remaining 30% of the revenue less the amount recovered through charges because properties with a closer proximity to the water supplied by the dam will have a greater benefit than those farther away.

16.1 WAIMEA COMMUNITY DAM – ENVIRONMENTAL AND COMMUNITY BENEFITS DISTRICT-WIDE RATE

(Funding the costs of the water supply activity – Council's contribution for the environmental and community benefits associated with the Waimea Community Dam.)

16.2 WAIMEA COMMUNITY DAM – ENVIRONMENTAL AND COMMUNITY BENEFITS ZOB RATE

(Funding the costs of the water supply activity – Council's contribution for the environmental and community benefits associated with the Waimea Community Dam.)

17 2025 WEATHER EVENTS RECOVERY RATE

(Funding the costs of repairing damaged infrastructure and essential community assets, and restoring services impacted by the two weather events from June and July 2025.)

FUNDING IMPACT STATEMENT

CATEGORIES OF LAND ON WHICH RATE IS SET	MAP REF. (IF APPLICABLE)	FACTORS	2026/2027 RATE (GST INC)	2026/2027 TOTAL RATE (\$000, GST INC)
Every rateable rating unit in the District		Fixed amount per Rating Unit	\$77.02	2,030
Every rateable rating unit in the Waimea Community Dam Zone of Benefit Rating Area	N1	Rate in the \$ of Capital Value	0.0070 cents	859
Every rateable rating unit in the District		Fixed amount per Rating Unit	\$124.01	3,269
TOTAL INCLUDING GST				156,250
TOTAL EXCLUDING GST				135,870
Plus: Rates penalties net of GST				471
Less: Rates remissions net of GST				(435)
TOTAL RATES INCLUDING RATES PENALTIES AND NET OF RATES REMISSIONS INCLUDING GST				156,292
TOTAL RATES INCLUDING RATES PENALTIES AND NET OF RATES REMISSIONS EXCLUDING GST				135,906

FUNDING IMPACT STATEMENT

ASSESSMENT AND INVOICING

For rates other than volumetric metered water rates, rates are set as at 1 July each year and the Council invoices rates quarterly, with the instalment invoice dates being 25 July, 25 October, 25 January and 25 April. Each instalment is one quarter of the total annual rates payable for the year. Rates are due and payable to the Tasman District Council. The 2026/2027 rates instalments due dates for payment are:

INSTALMENT 1 DUE DATE	20 AUG 2026
INSTALMENT 2 DUE DATE	20 NOV 2026
INSTALMENT 3 DUE DATE	20 FEB 2027
INSTALMENT 4 DUE DATE	20 MAY 2027

Volumetric metered water rates are invoiced separately from other rates. Invoices for the majority of users are issued six monthly and invoices for larger industrial users are issued monthly. The 2026/27 due dates for payment are as follows:

METERS INVOICED IN JUNE: 20 JUL 2026

(may include but is not limited to meters in Murchison, Upper Tākaka, Pōhara, Collingwood and meters W00898, W00897, W00906, W45268, W00910, W00899)

METERS INVOICED IN JULY: 20 AUG 2026

(may include but is not limited to meters in Hope, Brightwater, Wakefield, Tapawera, meters W00898, W00897, W00906, W45268, W00910, W00899)

METERS INVOICED IN AUGUST: 21 SEP 2026

(may include but is not limited to meters in Māpua, meters W00898, W00897, W00906, W45268, W00910, W00899)

METERS INVOICED IN SEPTEMBER: 20 OCT 2026

(may include but is not limited to meters in Motueka, Kaiteriteri, Riwaka, meters W00898, W00897, W00906, W45268, W00910, W00899)

METERS INVOICED IN OCTOBER: 20 NOV 2026

(may include but is not limited to meters in Richmond, meters W00898, W00897, W00906, W45268, W00910, W00899)

METERS INVOICED IN NOVEMBER: 21 DEC 2026

(may include but is not limited to meters W00898, W00897, W00906, W45268, W00910, W00899)

METERS INVOICED IN DECEMBER: 20 JAN 2027

(may include but is not limited to meters in Murchison, Upper Tākaka, Pōhara, Collingwood and meters W00898, W00897, W00906, W45268, W00910, W00899)

METERS INVOICED IN JANUARY: 22 FEB 2027

(may include but is not limited to meters in Hope, Brightwater, Wakefield, Tapawera, meters W00898, W00897, W00906, W45268, W00910, W00899)

METERS INVOICED IN FEBRUARY: 22 MAR 2027

(may include but is not limited to meters in Māpua, meters W00898, W00897, W00906, W45268, W00910, W00899)

METERS INVOICED IN MARCH: 20 APR 2027

(may include but is not limited to meters in Motueka, Kaiteriteri, Riwaka, meters W00898, W00897, W00906, W45268, W00910, W00899)

METERS INVOICED IN APRIL: 20 MAY 2027

(may include but is not limited to meters in Richmond, meters W00898, W00897, W00906, W45268, W00910, W00899)

METERS INVOICED IN MAY: 21 JUN 2027

(may include but is not limited to meters W00898, W00897, W00906, W45268, W00910, W00899)

Payments received will be applied to the oldest outstanding amounts first.

FUNDING IMPACT
STATEMENT

PENALTIES

For rates other than volumetric metered water rates, under Section 57 and 58 of the Local Government (Rating) Act 2002, the Council prescribes a penalty of ten percent (10%) of the amount of rate instalments remaining unpaid after the due date to be added on the following dates:

INSTALMENT 1 PENALTY DATE	21 AUG 2026
INSTALMENT 2 PENALTY DATE	23 NOV 2026
INSTALMENT 3 PENALTY DATE	23 FEB 2027
INSTALMENT 4 PENALTY DATE	21 MAY 2027

For volumetric metered water rates, a penalty of 10 percent (10%) will be added to the amount of metered water rates remaining unpaid after the due date to be added on the following dates:

- METERS INVOICED IN JUNE: 21 JUL 2026
- METERS INVOICED IN JULY: 21 AUG 2026
- METERS INVOICED IN AUGUST: 22 SEP 2026
- METERS INVOICED IN SEPTEMBER: 21 OCT 2026
- METERS INVOICED IN OCTOBER: 23 NOV 2026
- METERS INVOICED IN NOVEMBER: 22 DEC 2026
- METERS INVOICED IN DECEMBER: 21 JAN 2027
- METERS INVOICED IN JANUARY: 23 FEB 2027
- METERS INVOICED IN FEBRUARY: 23 MAR 2027
- METERS INVOICED IN MARCH: 21 APR 2027
- METERS INVOICED IN APRIL: 21 MAY 2027
- METERS INVOICED IN MAY: 22 JUN 2027

On 1 July 2026, a further penalty of five percent (5%) will be added to rates (including previously applied penalties) that remain unpaid from previous years on 2 July 2026. On 3 January 2027, a further penalty of five percent (5%) will be added to any portion of previous years rates (including previously applied penalties) still remaining unpaid on 2 January 2027.

The above penalties will not be charged on a rating unit where Council has agreed to a programme for payment of rate arrears or where a direct debit programme is in place and payments are being honoured, in accordance with the Council’s Rates Remission Policy.

FUNDING IMPACT STATEMENT

RATES IMPACT ON EXAMPLE PROPERTIES

The Council uses example properties with different rating mixes and a range of property values to illustrate the impact of its rating policies.

The general rate applies to every rateable rating unit in the District. Targeted rates are applied to rating units depending on how each targeted rate is set, as detailed in this document.

To demonstrate rates changes between the 2025/2026 year and the rates for the 2026/2027 year, a selection of 29 properties from the District have been set out below.

These properties are examples and do not cover all situations for all of the rateable properties in the District.

More information on the rates for a particular property can be found on the Council's website www.tasman.govt.nz.

The following table is GST inclusive. It covers the total rates increases including both the increases in the general and targeted rates. Metered water has been included using set volumes for the example properties.

Depending on particular circumstances and the effect of specific targeted rates, individual circumstances will vary from these examples.

The overall rates change for these properties ranges from 1.91% to 17.05%.

RATING PROPERTY DESCRIPTION
Residential – Tākaka
Residential – Murchison, with 131m ³ of water, Urban Water Supply Metered Connections
Residential – Māpua (no Council supplied wastewater/metered water)
Residential – Māpua, with 153m ³ of water, Urban Metered Water Supply
Residential – Kaiteriteri, with 149m ³ of water, Urban Water Supply Metered Connections
Residential – Brightwater, with 117m ³ of water, Urban Water Supply Metered Connections
Residential – Wakefield, with 185m ³ of water, Urban Water Supply Metered Connections
Residential – Motueka, with 87m ³ of water, Motueka Water Supply Metered Connections
Residential – Richmond (Waimea Village), with 29m ³ of water, Urban Water Supply Metered Connections
Residential – Richmond, with 103m ³ of water, Urban Water Supply Metered Connections
Residential – Richmond, with 181m ³ of water, Urban Water Supply Metered Connections



CV AS AT 2023	2025/2026 RATES	2026/2027 PROPOSED RATES	\$ CHANGE FROM 2025/2026	% CHANGE FROM 2025/2026
\$620,000	\$3,851	\$4,325	\$474	12.31%
\$420,000	\$4,002	\$4,533	\$531	13.28%
\$940,000	\$3,178	\$3,413	\$234	7.38%
\$720,000	\$5,173	\$5,741	\$569	11.00%
\$1,330,000	\$6,701	\$7,356	\$655	9.77%
\$750,000	\$5,262	\$5,818	\$556	10.57%
\$780,000	\$5,343	\$5,925	\$583	10.90%
\$640,000	\$4,273	\$4,828	\$555	12.99%
\$430,000	\$3,794	\$4,334	\$540	14.24%
\$880,000	\$5,352	\$5,946	\$593	11.09%
\$1,630,000	\$7,737	\$8,423	\$686	8.86%

FUNDING IMPACT STATEMENT

RATING PROPERTY DESCRIPTION	
Dairy Farm – Collingwood-Bainham	
Forestry – Lakes Murchison	
Horticultural – Richmond with 177m ³ of water, Urban Water Supply Metered Connections	
Horticultural – Ngatimoti	
Horticultural – Hope in WCD EURA	
Pastoral Farming – Wakefield, with Water Supply Dams, Wai-iti Valley Community Dam	
Pastoral Farming – Upper Moutere	
Lifestyle – Hope in WCD EURA with 2m ³ /day restrictor, Rural Water Extension to Urban Water Scheme	
Lifestyle – Hope in WCD EURA with 2m ³ /day restrictor, Rural Water Extension to Urban Water Scheme	
Lifestyle – Wakefield, with 3m ³ /day restrictor, Eighty Eight Valley Rural Water Supply	
Lifestyle – East Tākaka	
Lifestyle – Neudorf, with 2m ³ /day restrictor, Dovedale Rural Water Supply	
Lifestyle – Tasman with 2m ³ /day restrictor, Rural Water Extension to Urban Water Scheme	
Lifestyle – Bronte, with 3m ³ /day restrictor, Redwood Valley Rural Water Supply	
Commercial – Queen Street, Richmond, with 343m ³ of water, Urban Water Supply Metered Connections	
Commercial – High Street, Motueka	
Industrial – Cargill Place, Richmond, with 51m ³ of water, Urban Water Supply Metered Connections	
Utility	

FUNDING IMPACT STATEMENT

CV AS AT 2023	2025/2026 RATES	2026/2027 PROPOSED RATES	\$ CHANGE FROM 2025/2026	% CHANGE FROM 2025/2026
\$7,020,000	\$17,527	\$18,245	\$718	4.09%
\$1,910,000	\$5,254	\$5,564	\$310	5.91%
\$1,335,000	\$5,333	\$5,663	\$330	6.19%
\$1,470,000	\$4,153	\$4,435	\$282	6.79%
\$3,390,000	\$8,922	\$9,370	\$448	5.02%
\$3,210,000	\$11,205	\$11,419	\$214	1.91%
\$1,485,000	\$4,205	\$4,484	\$279	6.64%
\$1,350,000	\$6,517	\$6,767	\$250	3.83%
\$1,460,000	\$6,725	\$6,990	\$264	3.93%
\$2,970,000	\$9,970	\$10,845	\$876	8.79%
\$1,130,000	\$3,353	\$3,605	\$252	7.50%
\$680,000	\$4,792	\$5,609	\$817	17.05%
\$1,230,000	\$6,220	\$6,461	\$241	3.87%
\$2,140,000	\$8,474	\$9,245	\$771	9.10%
\$1,630,000	\$12,101	\$13,600	\$1,499	12.39%
\$1,750,000	\$8,764	\$9,584	\$820	9.36%
\$1,290,000	\$6,265	\$6,912	\$647	10.33%
\$133,210,000	\$285,984	\$298,786	\$12,802	4.48%

FUNDING IMPACT STATEMENT

The following table shows the breakdown of the rates for the example properties for 2026/2027:

	GENERAL RATES	DISTRICT-WIDE TARGETED RATES (1)	STORM-WATER RATE	WASTE-WATER RATE	REGIONAL RIVER WORKS RATE	REFUSE/RECYCLING RATE	COMMUNITY BOARD RATE (2)
Residential – Tākaka	\$1,942	\$296	\$340	\$1,277	\$205	\$141	\$17
Residential – Murchison, with 131m ³ of water, Urban Water Supply Metered Connections	\$1,495	\$296	\$230	\$1,277	\$19	–	–
Residential – Māpua (no Council supplied wastewater/ metered water)	\$2,658	\$296	\$55	–	\$79	\$141	–
Residential – Māpua, with 153m ³ of water, Urban Metered Water Supply	\$2,166	\$296	\$395	\$1,277	\$69	\$141	–
Residential – Kaiteriteri, with 149m ³ of water, Urban Water Supply Metered Connections	\$3,530	\$296	\$729	\$1,277	\$77	\$141	\$17
Residential – Brightwater, with 117m ³ of water, Urban Water Supply Metered Connections	\$2,233	\$296	\$411	\$1,277	\$248	\$141	–

FUNDING IMPACT STATEMENT

WATER SUPPLY FIRE-FIGHTING RATE (3)	MĀPUA STOPBANK RATE	BUSINESS RATE (4)	WATER SUPPLY – DAMS: WAI-ITI VALLEY COMMUNITY DAM RATE	WATER SUPPLY RATE (5)	WAIMEA COMMUNITY DAM – ENVIRONMENTAL AND COMMUNITY BENEFITS ZOB RATE	TOTAL RATES
\$30	–	–	–	–	\$77	\$4,325
–	–	–	–	\$1,139	\$77	\$4,533
–	\$42	–	–	–	\$143	\$3,413
–	\$42	–	–	\$1,229	\$127	\$5,741
–	–	–	–	\$1,212	\$77	\$7,356
–	–	–	–	\$1,082	\$130	\$5,818

FUNDING IMPACT STATEMENT

	GENERAL RATES	DISTRICT-WIDE TARGETED RATES (1)	STORM-WATER RATE	WASTE-WATER RATE	REGIONAL RIVER WORKS RATE	REFUSE/RECYCLING RATE	COMMUNITY BOARD RATE (2)
Residential – Wakefield, with 185m ³ of water, Urban Water Supply Metered Connections	\$2,300	\$296	\$427	\$1,277	\$48	\$141	–
Residential – Motueka, with 87m ³ of water, Motueka Water Supply Metered Connections	\$1,987	\$296	\$351	\$1,277	\$59	\$141	\$17
Residential – Richmond (Waimea Village), with 29m ³ of water, Urban Water Supply Metered Connections	\$1,517	\$296	\$236	\$1,277	\$35	\$141	–
Residential – Richmond, with 103m ³ of water, Urban Water Supply Metered Connections	\$2,524	\$296	\$482	\$1,277	\$61	\$141	–
Residential – Richmond, with 181m ³ of water, Urban Water Supply Metered Connections	\$4,201	\$296	\$893	\$1,277	\$81	\$141	–

FUNDING IMPACT STATEMENT

WATER SUPPLY FIRE- FIGHTING RATE (3)	MĀPUA STOPBANK RATE	BUSINESS RATE (4)	WATER SUPPLY – DAMS: WAI-ITI VALLEY COMMUNITY DAM RATE	WATER SUPPLY RATE (5)	WAIMEA COMMUNITY DAM – ENVIRONMENTAL AND COMMUNITY BENEFITS ZOB RATE	TOTAL RATES
–	–	–	–	\$1,359	\$77	\$5,925
\$124	–	–	–	\$499	\$77	\$4,828
–	–	–	–	\$725	\$107	\$4,334
–	–	–	–	\$1,026	\$139	\$5,946
–	–	–	–	\$1,342	\$191	\$8,423

FUNDING IMPACT STATEMENT

	GENERAL RATES	DISTRICT-WIDE TARGETED RATES (1)	STORM-WATER RATE	WASTE-WATER RATE	REGIONAL RIVER WORKS RATE	REFUSE/RECYCLING RATE	COMMUNITY BOARD RATES (2)
Dairy Farm – Collingwood-Bainham	\$16,253	\$296	\$407	–	\$1,190	–	\$17
Forestry – Lakes Murchison	\$4,827	\$296	\$111	–	\$254	–	–
Horticultural – Richmond, with 177m ³ of water, Urban Water Supply Metered Connections	\$3,541	\$296	\$77	–	\$111	\$141	–
Horticultural – Ngatimoti	\$3,843	\$296	\$85	–	\$117	–	\$17
Horticultural – Hope in WCD EURA	\$8,136	\$296	\$197	–	\$286	\$141	–
Pastoral Farming – Wakefield, with Water Supply Dams, Wai-iti Valley Community Dam-8	\$7,734	\$296	\$186	–	\$1,063	–	–
Pastoral Farming – Upper Moutere	\$3,876	\$296	\$86	–	\$149	–	–
Lifestyle – Hope in WCD EURA with 2m ³ /day restrictor, Rural Water Extension to Urban Water Scheme	\$5,945	\$296	\$78	–	\$135	\$141	–

FUNDING IMPACT STATEMENT

WATER SUPPLY FIRE- FIGHTING RATES (3)	MĀPUA STOPBANK RATE	BUSINESS RATES (4)	WATER SUPPLY – DAMS: WAI-ITI VALLEY COMMUNITY DAM RATE	WATER SUPPLY RATES (5)	WAIMEA COMMUNITY DAM – ENVIRONMENTAL AND COMMUNITY BENEFITS ZOB RATE	TOTAL RATES
\$5	–	–	–	–	\$77	\$18,245
–	–	–	–	–	\$77	\$5,564
–	–	–	–	\$1,326	\$170	\$5,663
–	–	–	–	–	\$77	\$4,435
–	–	–	–	–	\$314	\$9,370
–	–	–	\$2,064	–	\$77	\$11,419
–	–	–	–	–	\$77	\$4,484
–	–	–	–	–	\$172	\$6,767

FUNDING IMPACT STATEMENT

	GENERAL RATES	DISTRICT-WIDE TARGETED RATES (1)	STORM-WATER RATE	WASTE-WATER RATE	REGIONAL RIVER WORKS RATE	REFUSE/RECYCLING RATE	COMMUNITY BOARD RATE (2)
Lifestyle – Hope in WCD EURA with 2m ³ /day restrictor, Rural Water Extension to Urban Water Scheme	\$6,191	\$296	\$85	–	\$98	\$141	–
Lifestyle – Wakefield, with 3m ³ /day restrictor, Eighty Eight Valley Rural Water Supply	\$7,197	\$296	\$172	–	\$186	–	–
Lifestyle – East Tākaka	\$3,083	\$296	\$66	–	\$62	–	\$17
Lifestyle – Neudorf, with 2m ³ /day restrictor, Dovedale Rural Water Supply	\$2,076	\$296	\$39	–	\$63	–	–
Lifestyle – Tasman, with 2m ³ /day restrictor, Rural Water Extension to Urban Water Scheme	\$3,306	\$296	\$71	–	\$113	\$141	–
Lifestyle – Bronte, with 3m ³ /day restrictor, Redwood Valley Rural Water Supply	\$5,341	\$296	\$124	–	\$204	\$141	–

FUNDING IMPACT STATEMENT

WATER SUPPLY FIRE- FIGHTING RATE (3)	MĀPUA STOPBANK RATE	BUSINESS RATE (4)	WATER SUPPLY – DAMS: WAI-ITI VALLEY COMMUNITY DAM RATE	WATER SUPPLY RATE (5)	WAIMEA COMMUNITY DAM – ENVIRONMENTAL AND COMMUNITY BENEFITS ZOB RATE	TOTAL RATES
-	-	-	-	-	\$179	\$6,990
-	-	-	-	\$2,917	\$77	\$10,845
\$5	-	-	-	-	\$77	\$3,605
-	-	-	-	\$3,058	\$77	\$5,609
-	-	-	-	\$2,370	\$163	\$6,461
-	-	-	-	\$2,911	\$227	\$9,245

FUNDING IMPACT STATEMENT

	GENERAL RATES	DISTRICT-WIDE TARGETED RATES (1)	STORM-WATER RATE	WASTE-WATER RATE	REGIONAL RIVER WORKS RATE	REFUSE/RECYCLING RATE	COMMUNITY BOARD RATE (2)
Commercial – Queen Street, Richmond, with 343m ³ of water, Urban Water Supply Metered Connections	\$4,201	\$296	\$893	\$5,108	\$128	\$141	–
Commercial – High Street, Motueka	\$4,469	\$296	\$959	\$2,235	\$579	\$141	\$17
Industrial – Cargill Place, Richmond, with 51m ³ of water, Urban Water Supply Metered Connections	\$3,440	\$296	\$707	\$1,277	\$69	\$141	–
Utility	\$298,414	\$296	–	–	–	–	–

(1) Includes District Facilities Rate, Shared Facilities Rate, Museums Facilities Rate, Māpua Rehabilitation Rate, 2025 Weather Events Recovery Rate and Waimea Community Dam – Environmental and Community Benefits District-wide Rate

(2) Includes Golden Bay Community Board Rate and Motueka Community Board Rate

(3) Includes Water Supply: Motueka Firefighting, Water Supply: Tākaka Firefighting – Capital, and Water Supply: Tākaka Firefighting – Operating

(4) Includes Motueka Business Rate and Richmond Business Rate

(5) Includes Water Supply – Urban Water Supply Metered Connections: Volumetric Charge, Water Supply – Urban Water Supply Metered Connections: Service Charge, Water Supply – Rural Water Extensions to Urban Water Schemes, Water Supply – Motueka Water Supply Metered Connections: Volumetric Charge, Water Supply – Motueka Water Supply Metered Connections: Service Charge, Water Supply – Dovedale Rural Water Supply, Water Supply – Redwood Valley Rural Water Supply, Water Supply – Eighty Eight Valley Rural Water Supply – Variable Charge, Water Supply – Eighty Eight Valley Rural Water Supply – Service Charge

FUNDING IMPACT STATEMENT

WATER SUPPLY FIRE-FIGHTING RATE (3)	MĀPUA STOPBANK RATE	BUSINESS RATE (4)	WATER SUPPLY – DAMS: WAI-ITI VALLEY COMMUNITY DAM RATE	WATER SUPPLY RATE (5)	WAIMEA COMMUNITY DAM – ENVIRONMENTAL AND COMMUNITY BENEFITS ZOB RATE	TOTAL RATES
–	–	\$642	–	\$2,000	\$191	\$13,600
\$124	–	\$688	–	–	\$77	\$9,584
–	–	–	–	\$815	\$167	\$6,912
–	–	–	–	–	\$77	\$298,786

The following rates are not presented in the above examples:

- Water Supply – Hamama Rural Water Supply – Variable Charge
- Water Supply – Hamama Rural Water Supply – Service Charge
- Ruby Bay Stopbank Rate
- Torrent Bay Replenishment Rate

FUNDING IMPACT STATEMENT

RATING MAPS

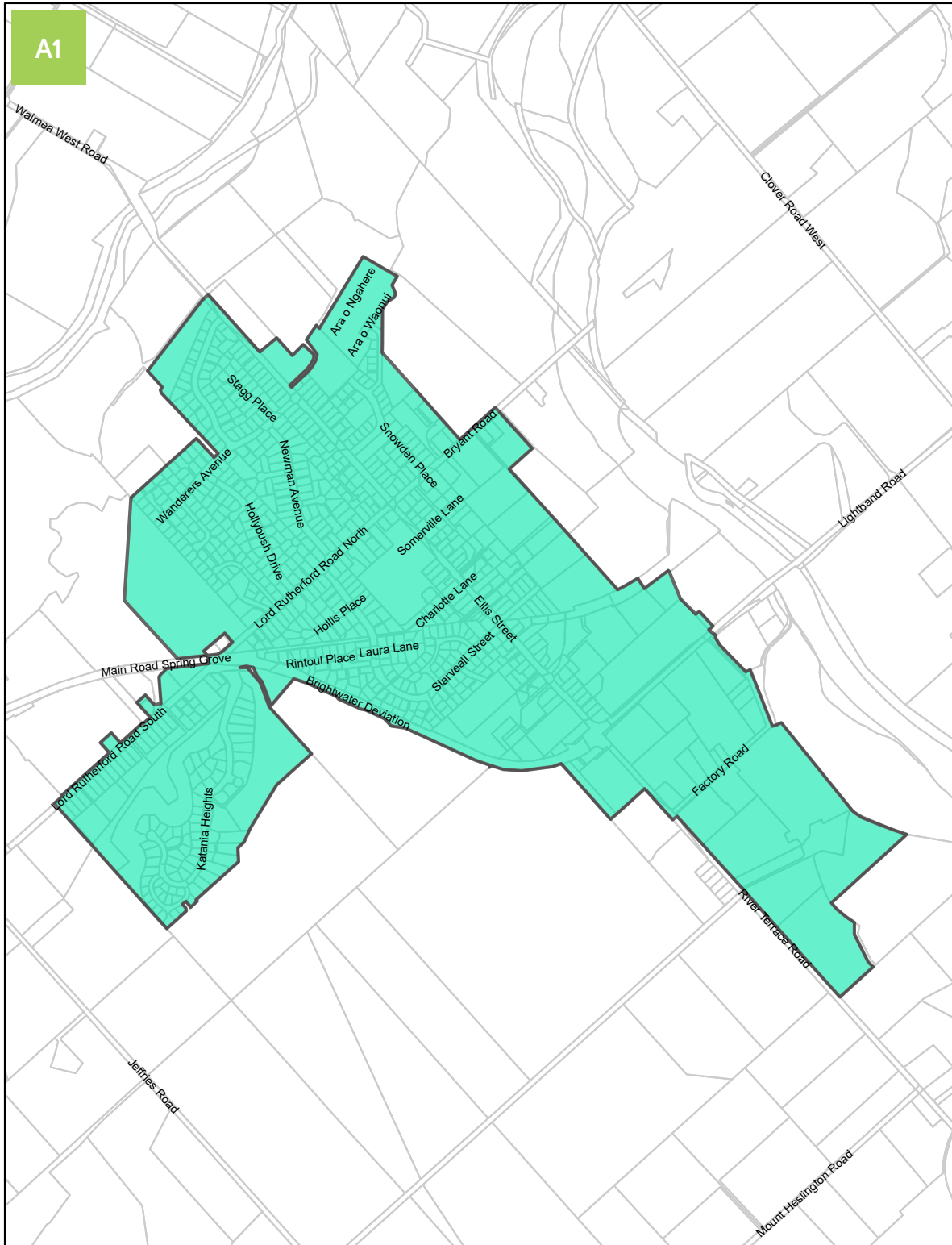
If a ratepayer cannot clearly identify from these maps which category their rating unit is in, this can be clarified by contacting the Council.

RATING MAP NAME	MAP REFERENCE
STORMWATER URBAN DRAINAGE RATING AREA	
Brightwater	A1 (page 41)
Collingwood	A2 (page 42)
Kaiteriteri	A3 (page 43)
Ligar Bay – Tata Beach	A4 (page 44)
Māpua – Ruby Bay	A5 (page 45)
Motueka	A6 (page 46)
Murchison	A7 (page 47)
Patons Rock	A8 (page 48)
Pōhara	A9 (page 49)
Richmond	A10 (page 50)
St Arnaud	A11 (page 51)
Tākaka	A12 (page 52)
Tapawera	A13 (page 53)
Tasman	A14 (page 54)
Wakefield	A15 (page 55)
HAMAMA RURAL WATER SUPPLY RATING AREA	B1 (page 56)
MOTUEKA FIREFIGHTING WATER SUPPLY RATING AREA	C1 (page 57)
TĀKAKA FIREFIGHTING WATER SUPPLY COMMERCIAL CBD RATING AREA	D1 (page 58)
TĀKAKA FIREFIGHTING WATER SUPPLY RESIDENTIAL RATING AREA	D2 (page 59)
TĀKAKA FIREFIGHTING WATER SUPPLY REST OF GOLDEN BAY RATING AREA	D3 (page 60)
WAI-ITI DAM RATING AREA	E1 (page 61)
RIVER RATING AREA X AND Y	F1 (page 62)
RIVER RATING AREA X, Y, AND Z	F2 (page 63)
MOTUEKA BUSINESS RATING AREA A AND B	G1 (page 64)
MOTUEKA BUSINESS RATING AREA A AND B – DETAIL MAP	G2 (page 65)

FUNDING IMPACT STATEMENT

RATING MAP NAME	MAP REFERENCE
RICHMOND BUSINESS RATING AREA	H1 (page 66)
MĀPUA STOPBANK RATING AREA	I1 (page 67)
TORRENT BAY RATING AREA A	J1 (page 68)
TORRENT BAY RATING AREA B	J2 (page 69)
REFUSE – RECYCLING RATING AREA:	
Brightwater – Waimea	K1 (page 70)
Collingwood	K2 (page 71)
Kaiteriteri	K3 (page 72)
Korere Tophouse	K4 (page 73)
Ligar Bay – Tata Beach	K5 (page 74)
Mārahau	K6 (page 75)
Motueka	K7 (page 76)
Moutere	K8 (page 77)
Pōhara	K9 (page 78)
Richmond	K10 (page 79)
Riwaka	K11 (page 80)
St Arnaud	K12 (page 81)
Tākaka	K13 (page 82)
Tapawera	K14 (page 83)
Upper Tākaka	K15 (page 84)
Wakefield	K16 (page 85)
GOLDEN BAY COMMUNITY BOARD RATING AREA	L1 (page 86)
MOTUEKA COMMUNITY BOARD RATING AREA	M1 (page 87)
WAIMEA COMMUNITY DAM ZONE OF BENEFIT RATING AREA	N1 (page 88)

FUNDING IMPACT STATEMENT

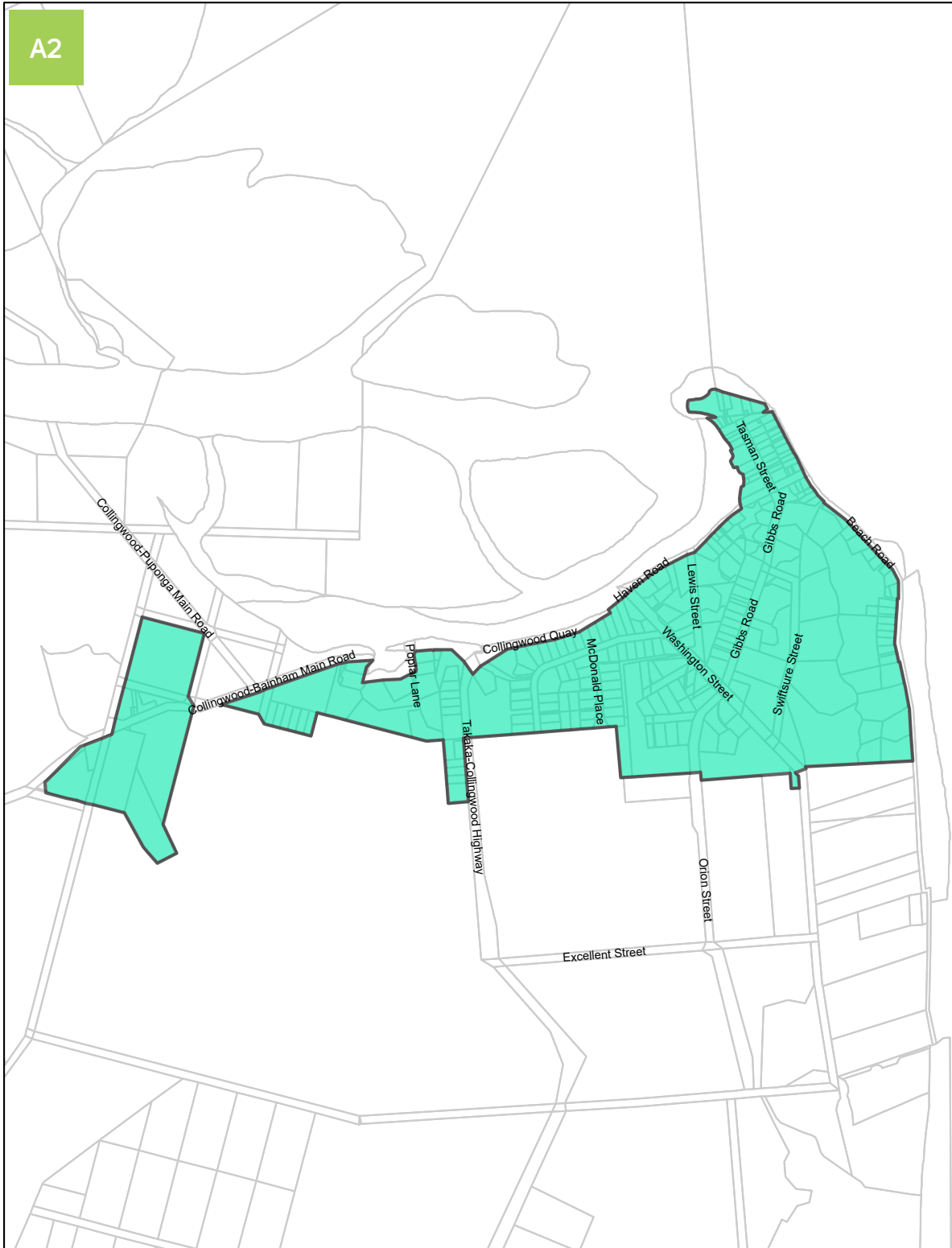


Stormwater Urban Drainage Rating Area
Brightwater



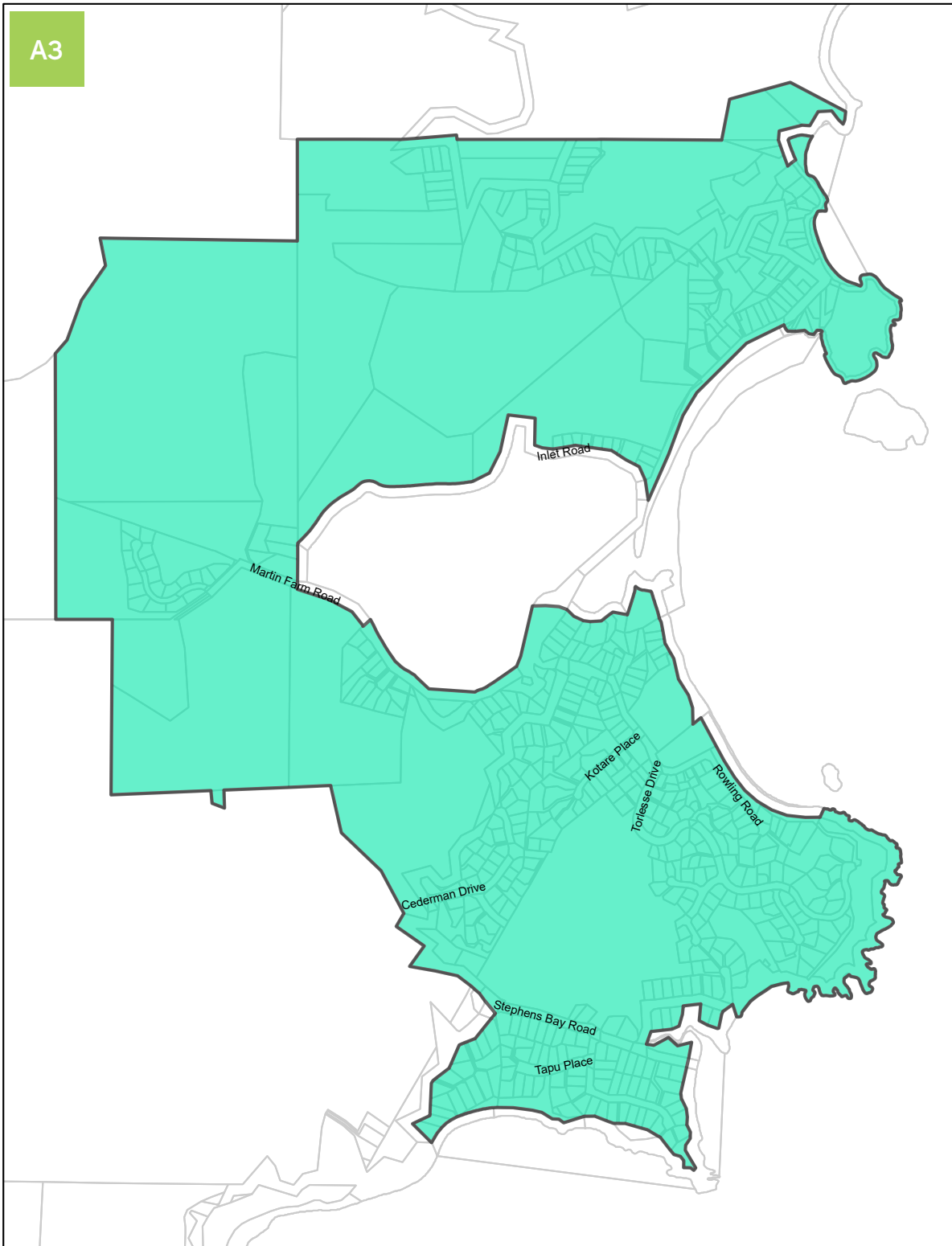
1:13,000

FUNDING IMPACT STATEMENT



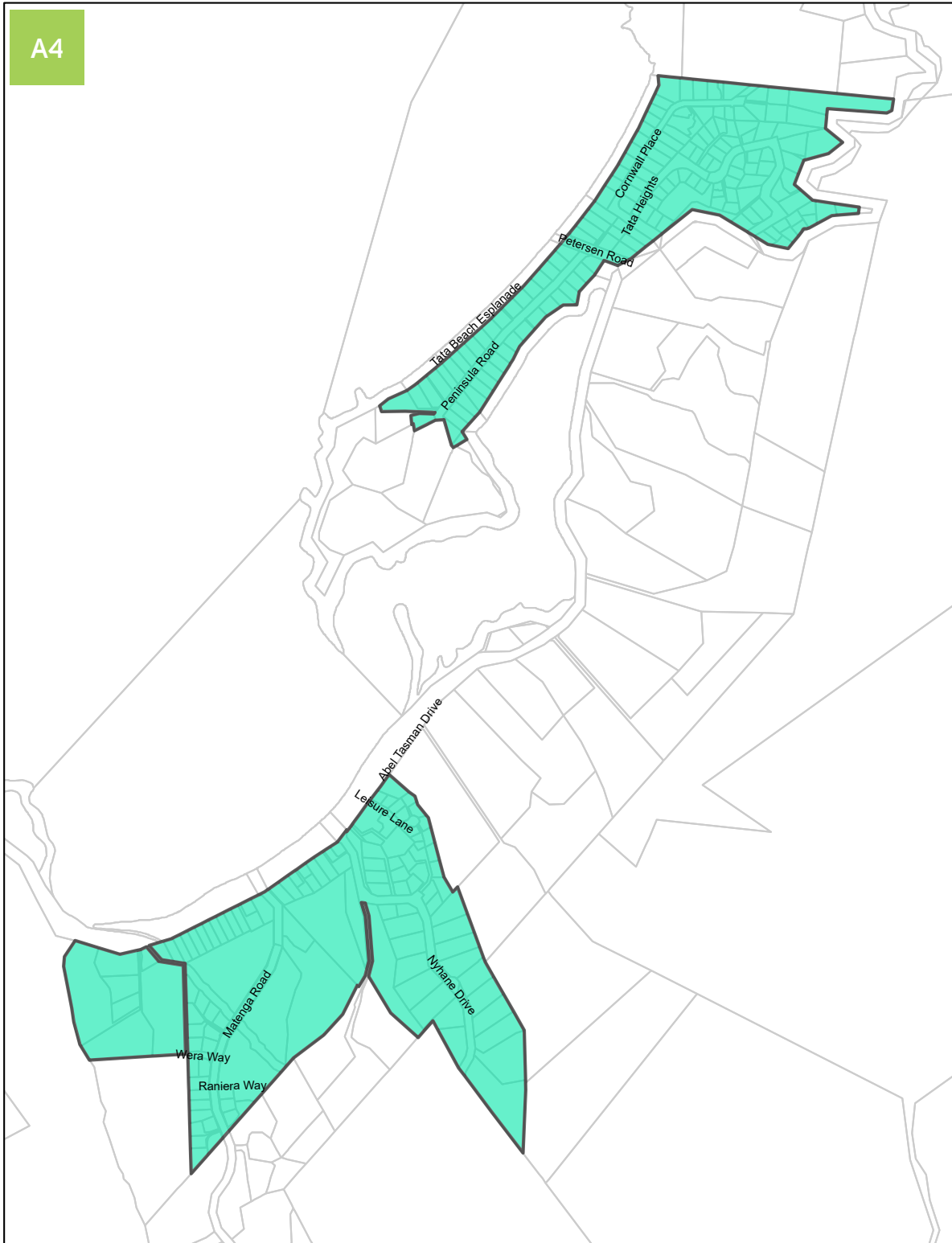
Stormwater Urban Drainage Rating Area
Collingwood

FUNDING IMPACT STATEMENT



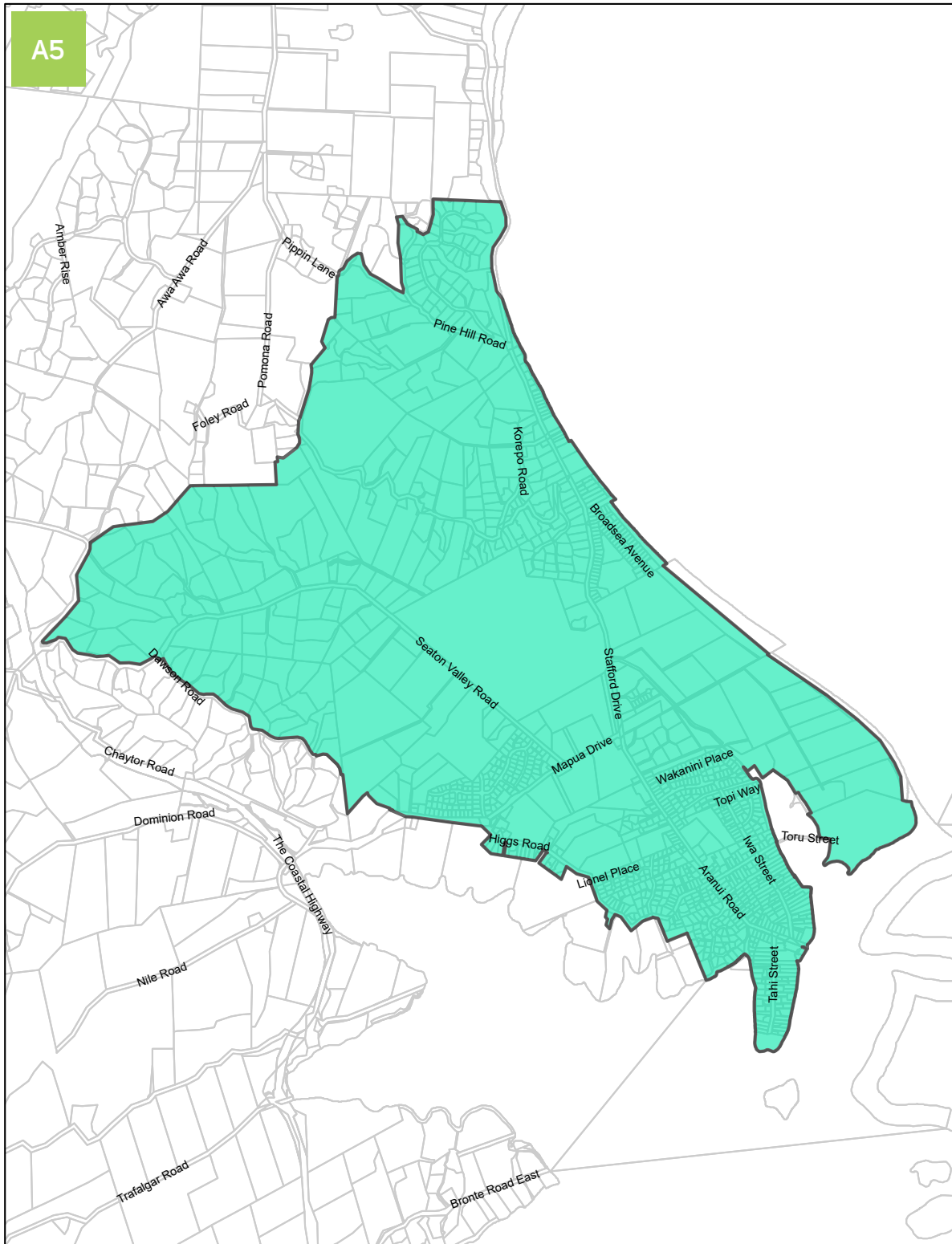
Stormwater Urban Drainage Rating Area
Kaiteriteri

FUNDING IMPACT STATEMENT



**Stormwater Urban Drainage Rating Area
Ligar Bay - Tata Beach**

FUNDING IMPACT STATEMENT

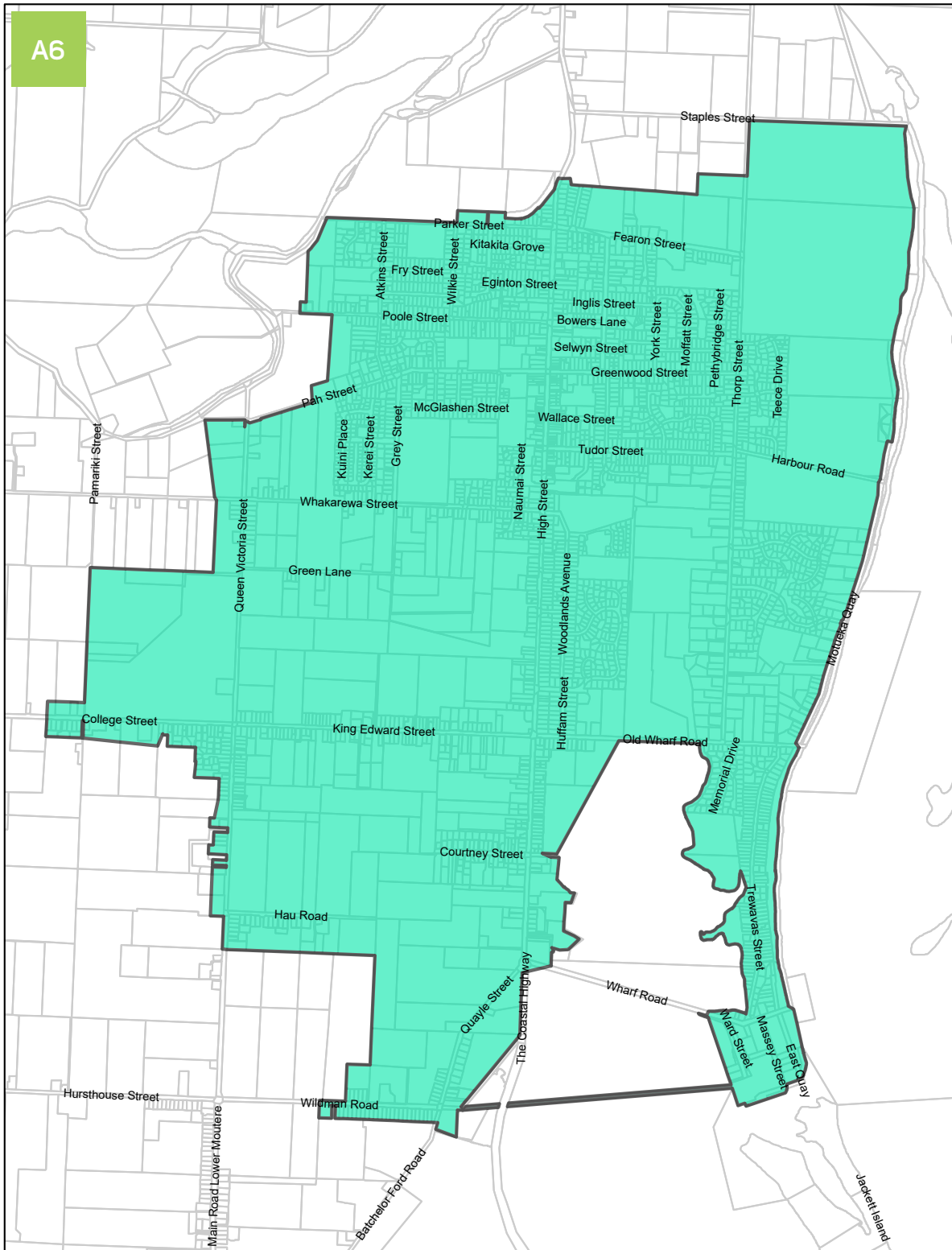


Stormwater Urban Drainage Rating Area
Mapua - Ruby Bay



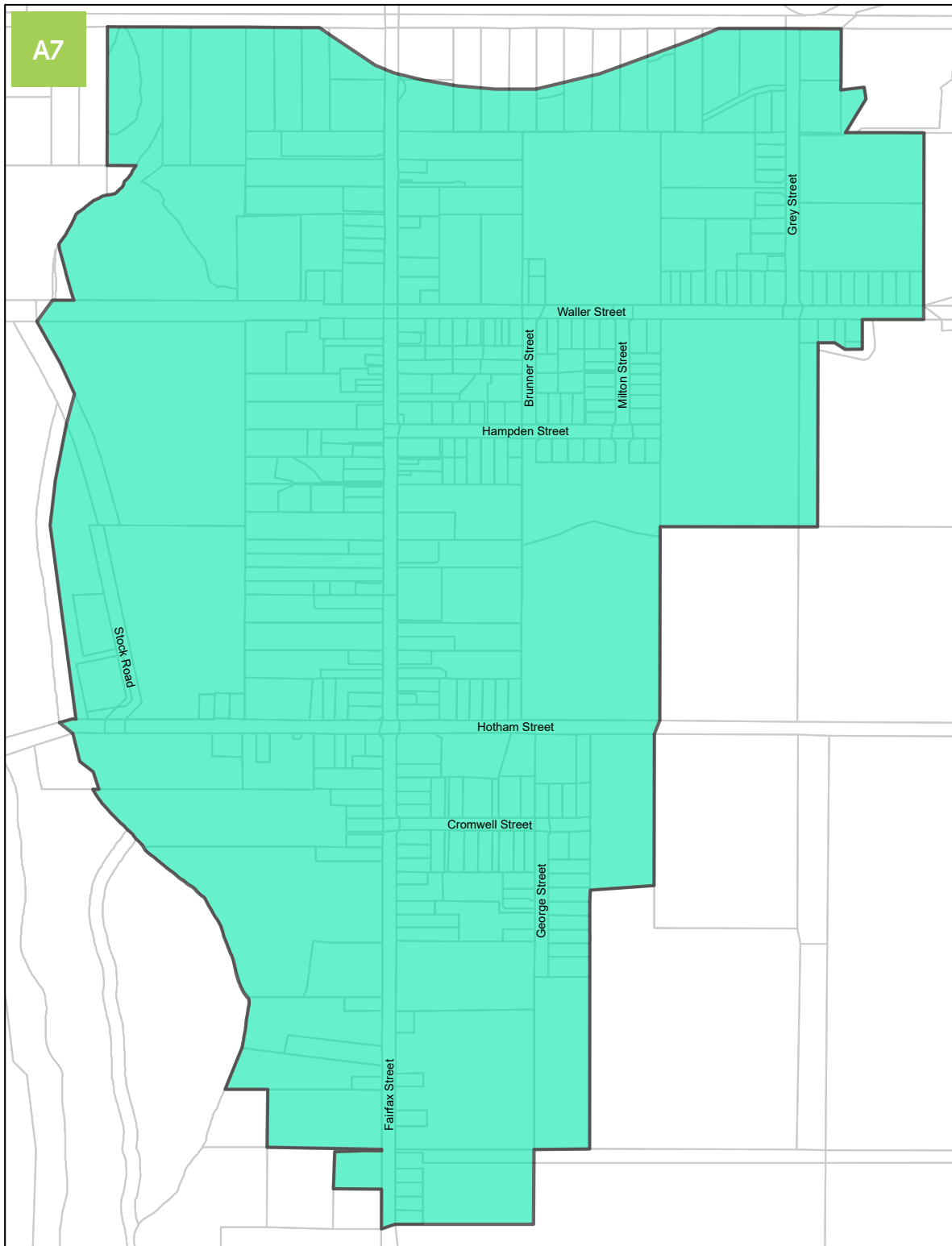
1:24,000

FUNDING IMPACT STATEMENT



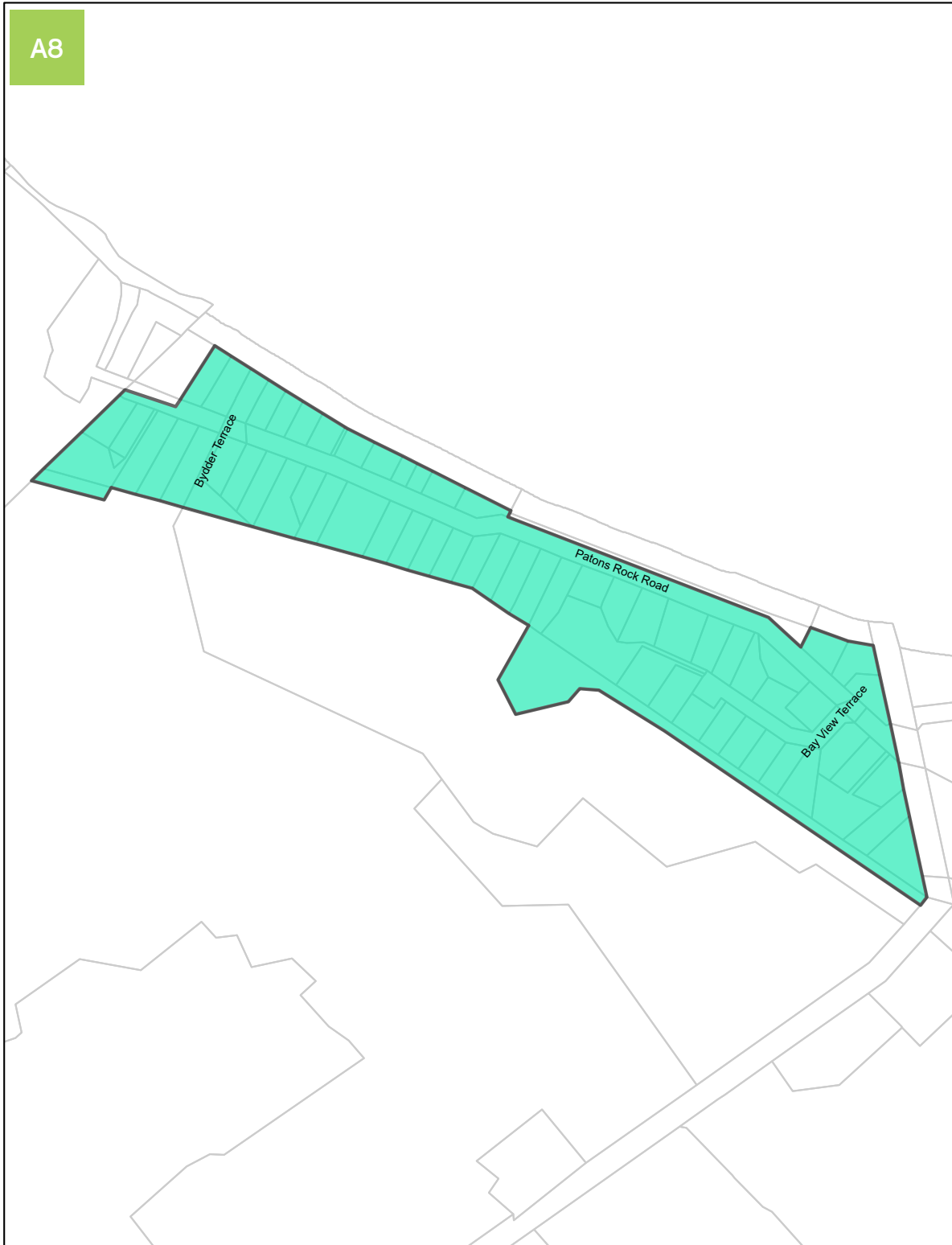
**Stormwater Urban Drainage Rating Area
Motueka**

FUNDING IMPACT STATEMENT



Stormwater Urban Drainage Rating Area
Murchison

FUNDING IMPACT STATEMENT

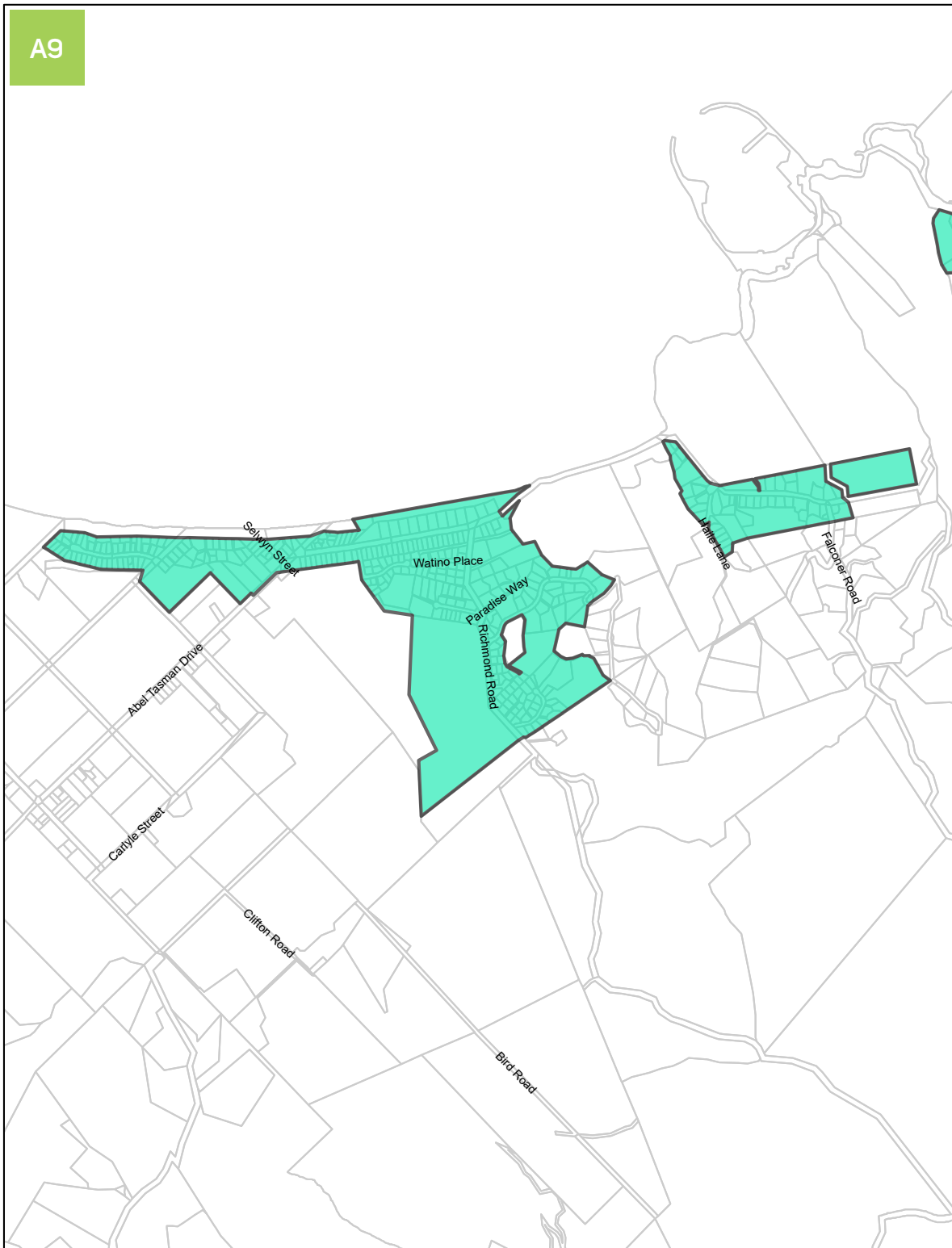


A8

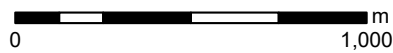
Stormwater Urban Drainage Rating Area
Patons Rock

FUNDING IMPACT STATEMENT

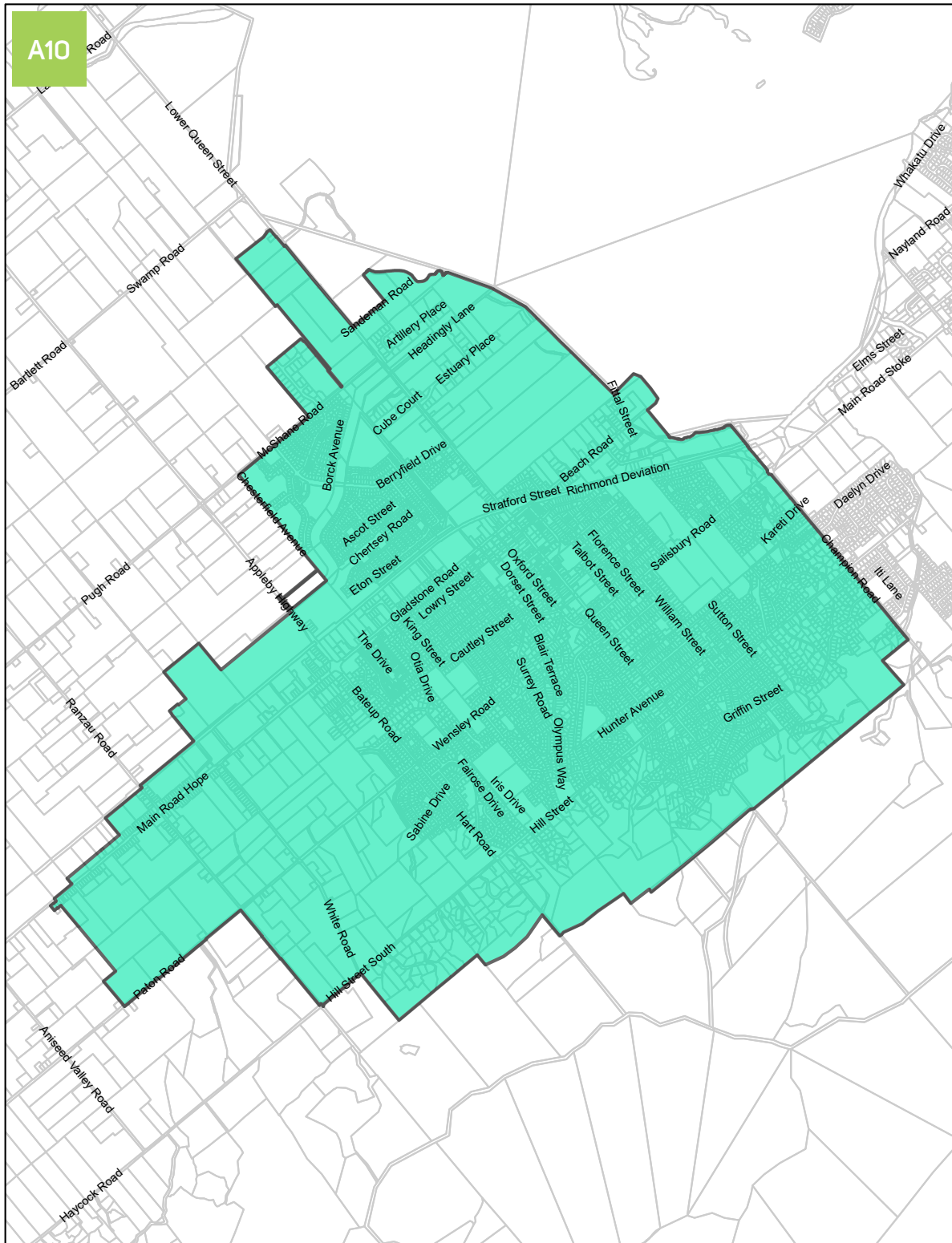
A9




Stormwater Urban Drainage Rating Area
Pōhara



FUNDING IMPACT STATEMENT

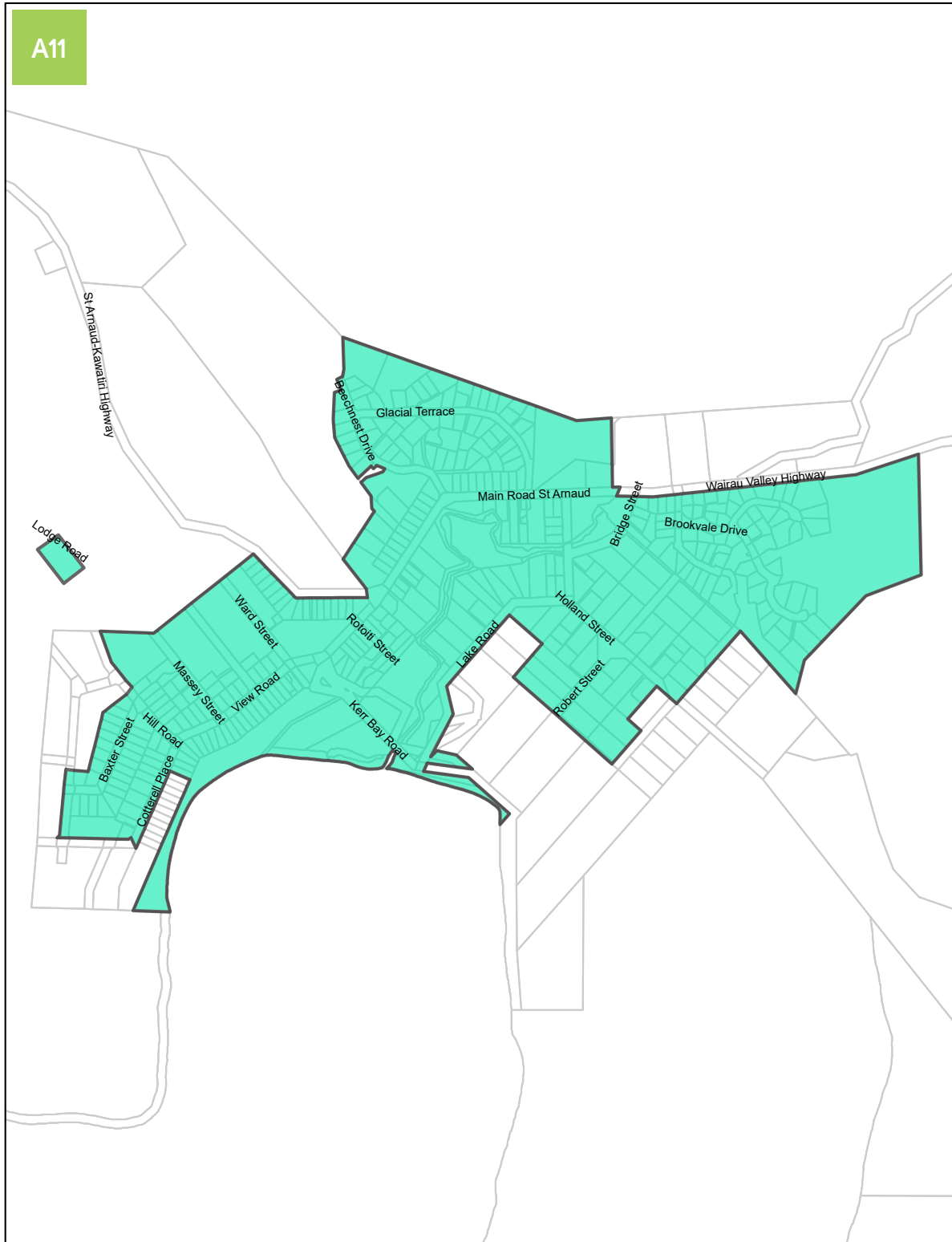


**Stormwater Urban Drainage Rating Area
Richmond**



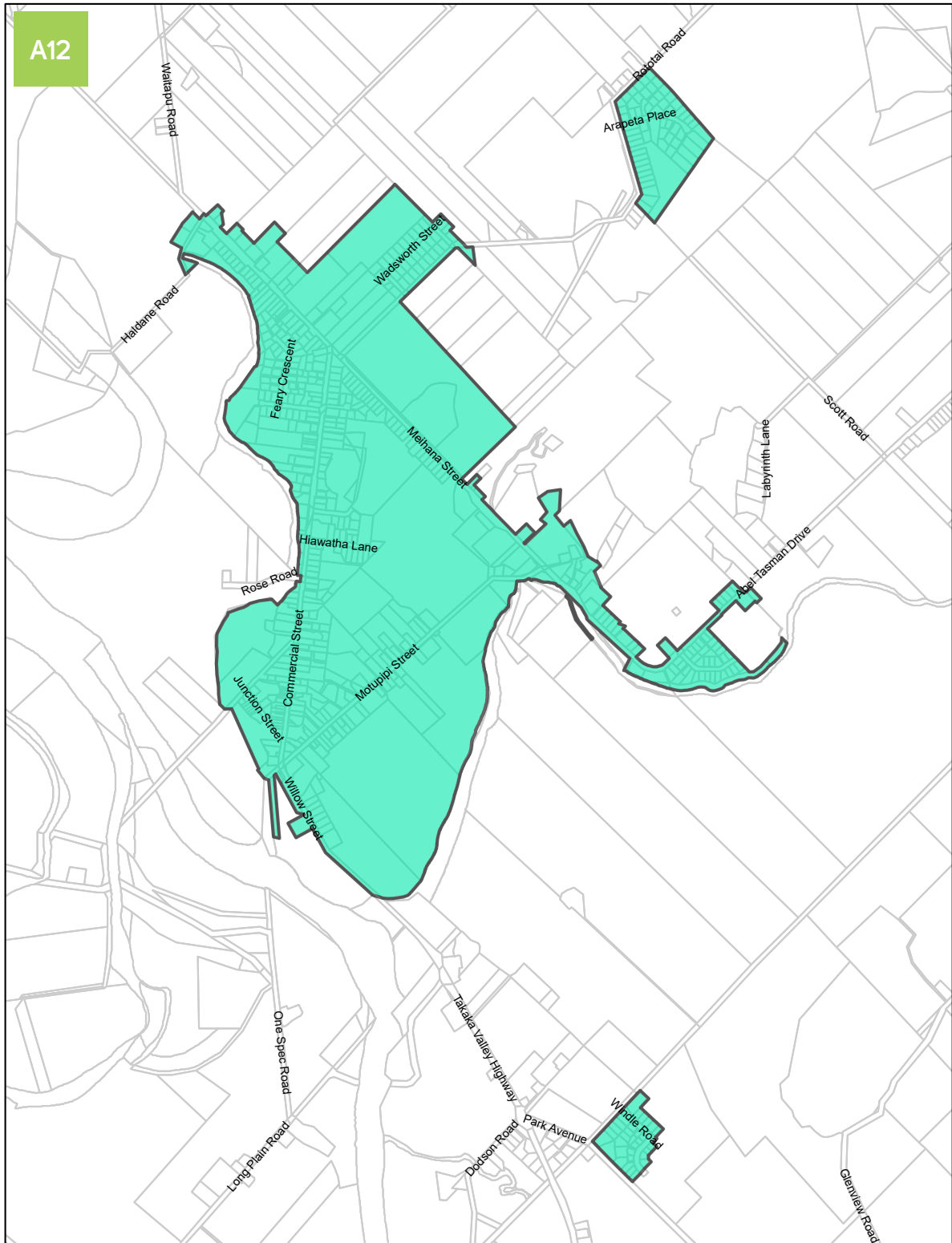
1:32,000

FUNDING IMPACT STATEMENT




Stormwater Urban Drainage Rating Area
St Arnaud

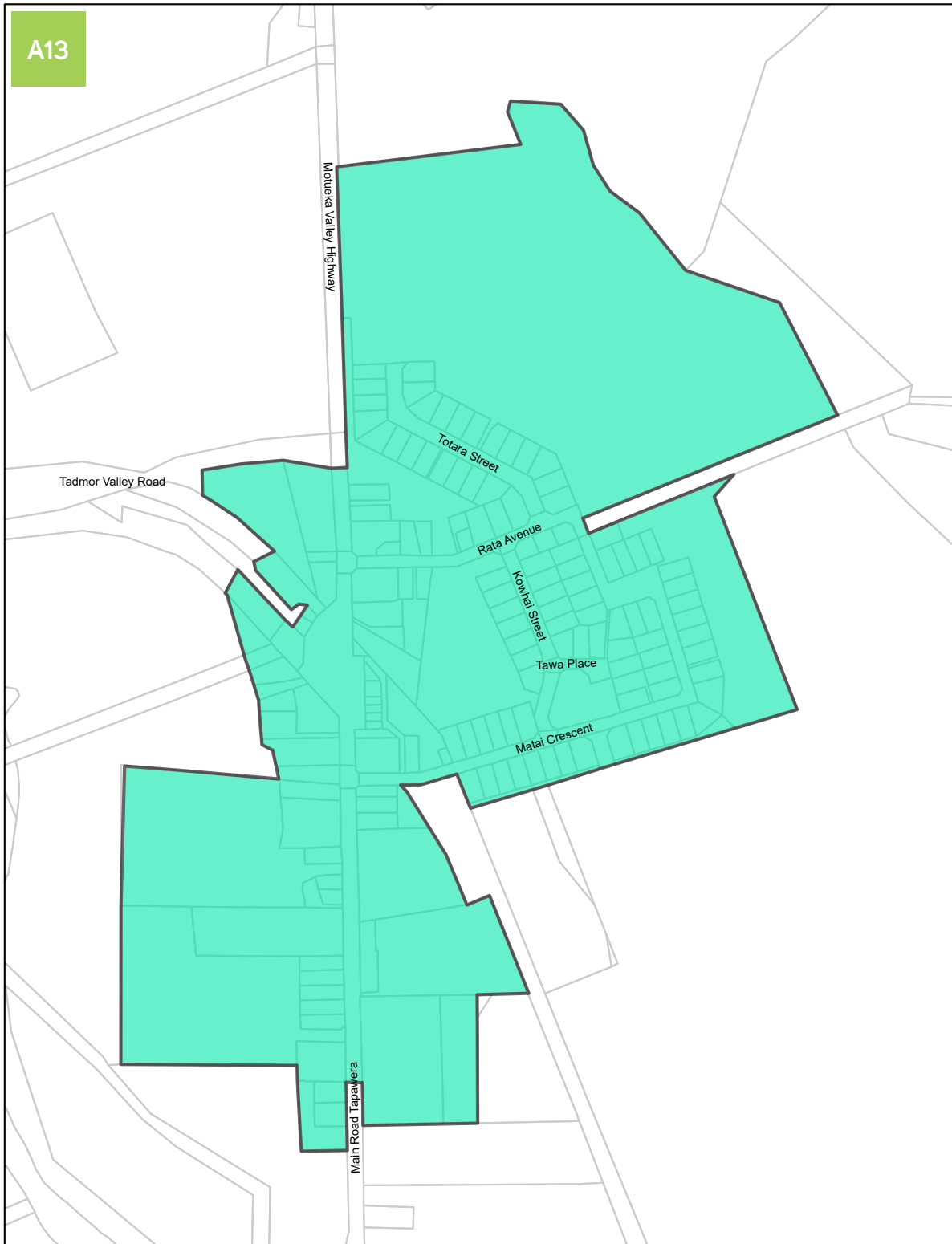
FUNDING IMPACT STATEMENT



Stormwater Urban Drainage Rating Area
Tākaka



FUNDING IMPACT STATEMENT

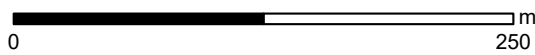


Stormwater Urban Drainage Rating Area
Tapawera

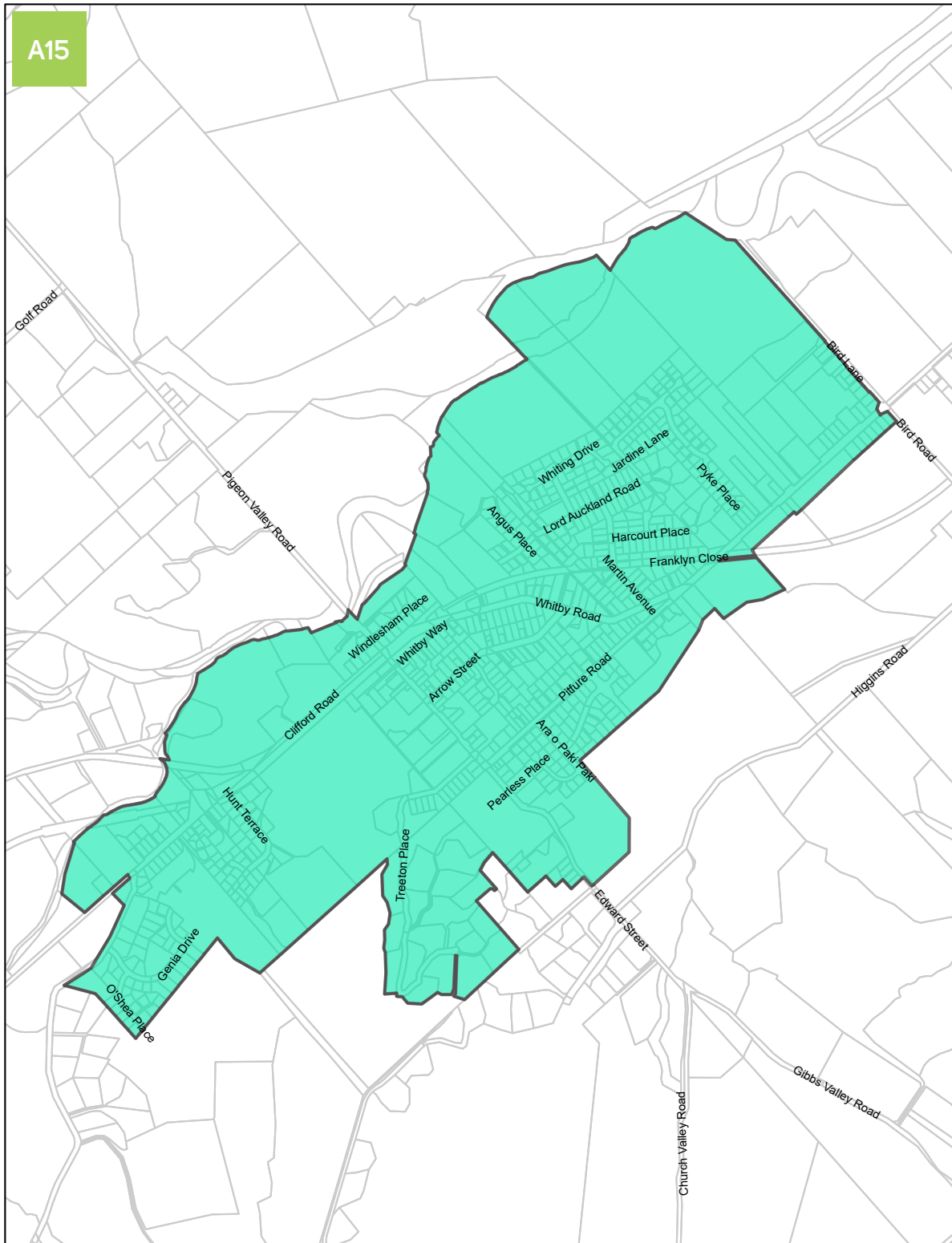
FUNDING IMPACT STATEMENT



Stormwater Urban Drainage Rating Area
Tasman



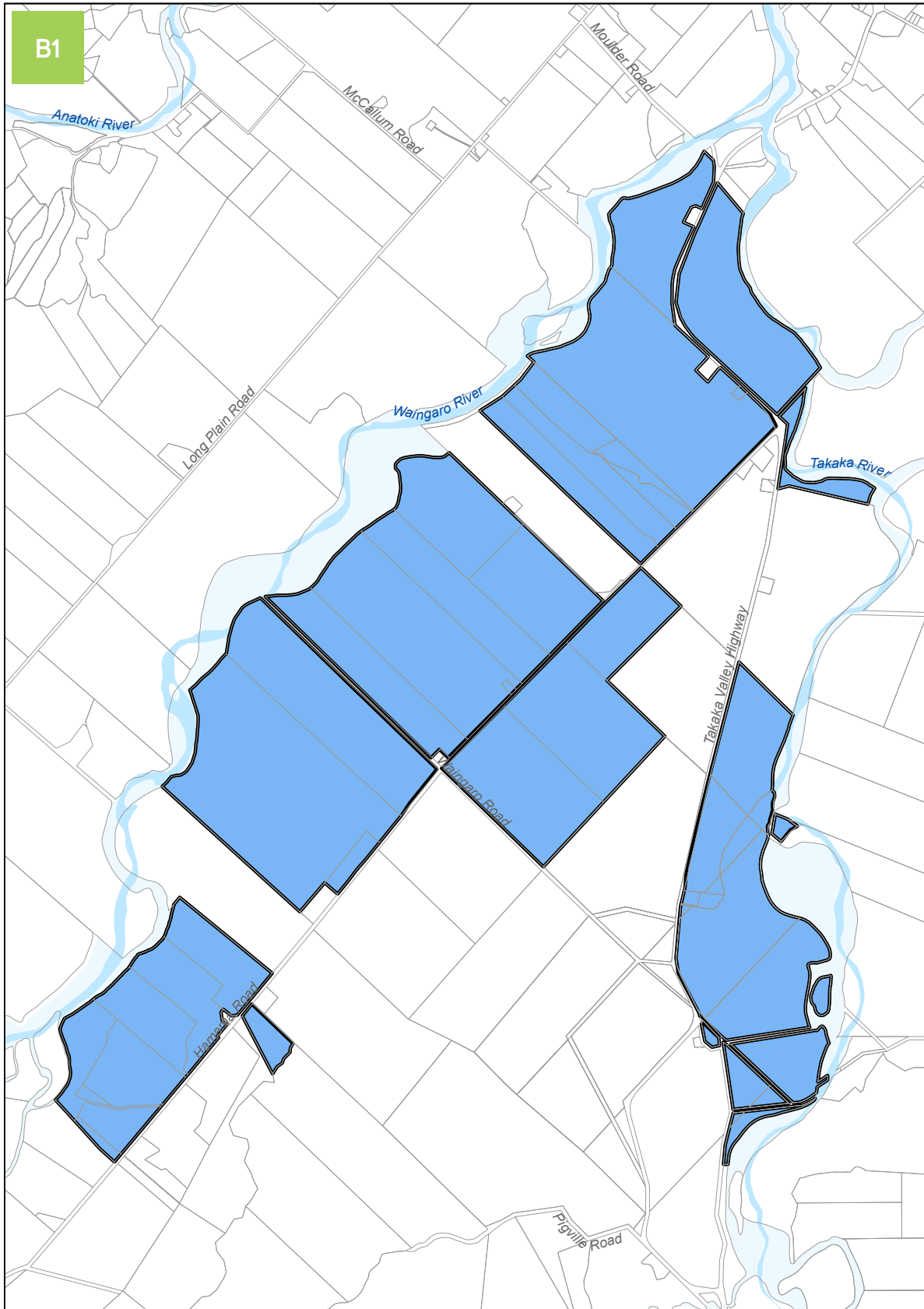
FUNDING IMPACT STATEMENT



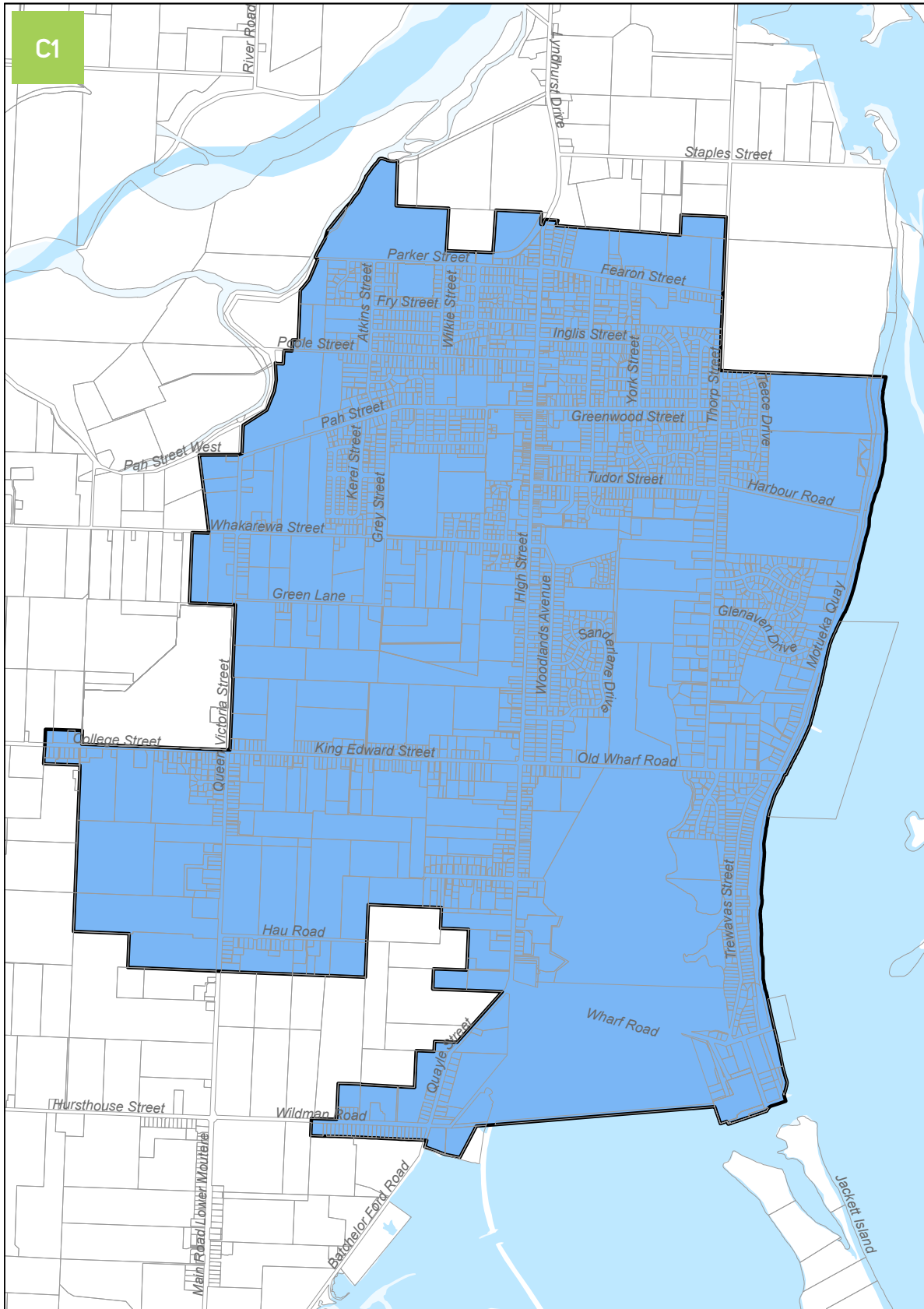
Stormwater Urban Drainage Rating Area
Wakefield



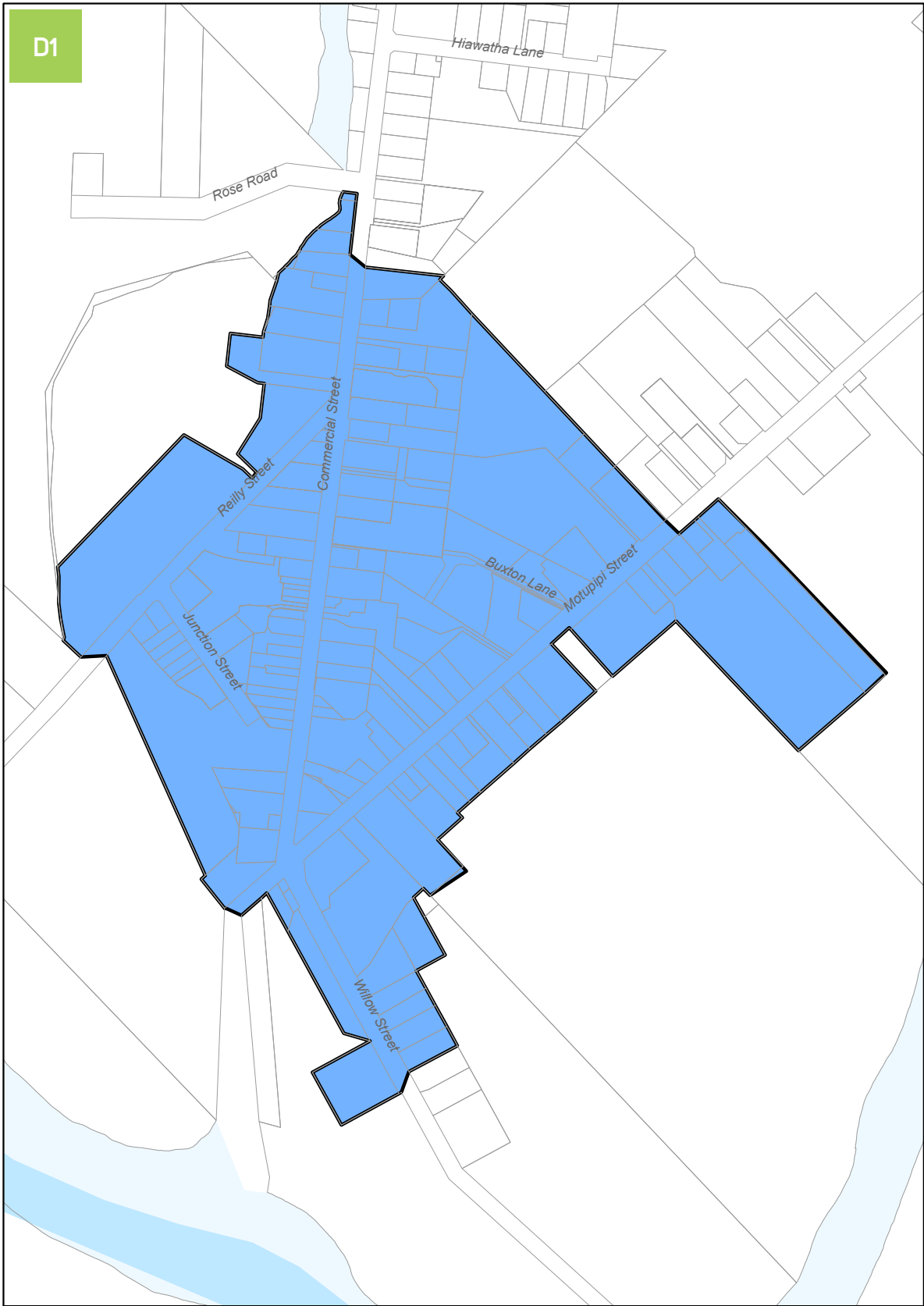
FUNDING IMPACT STATEMENT



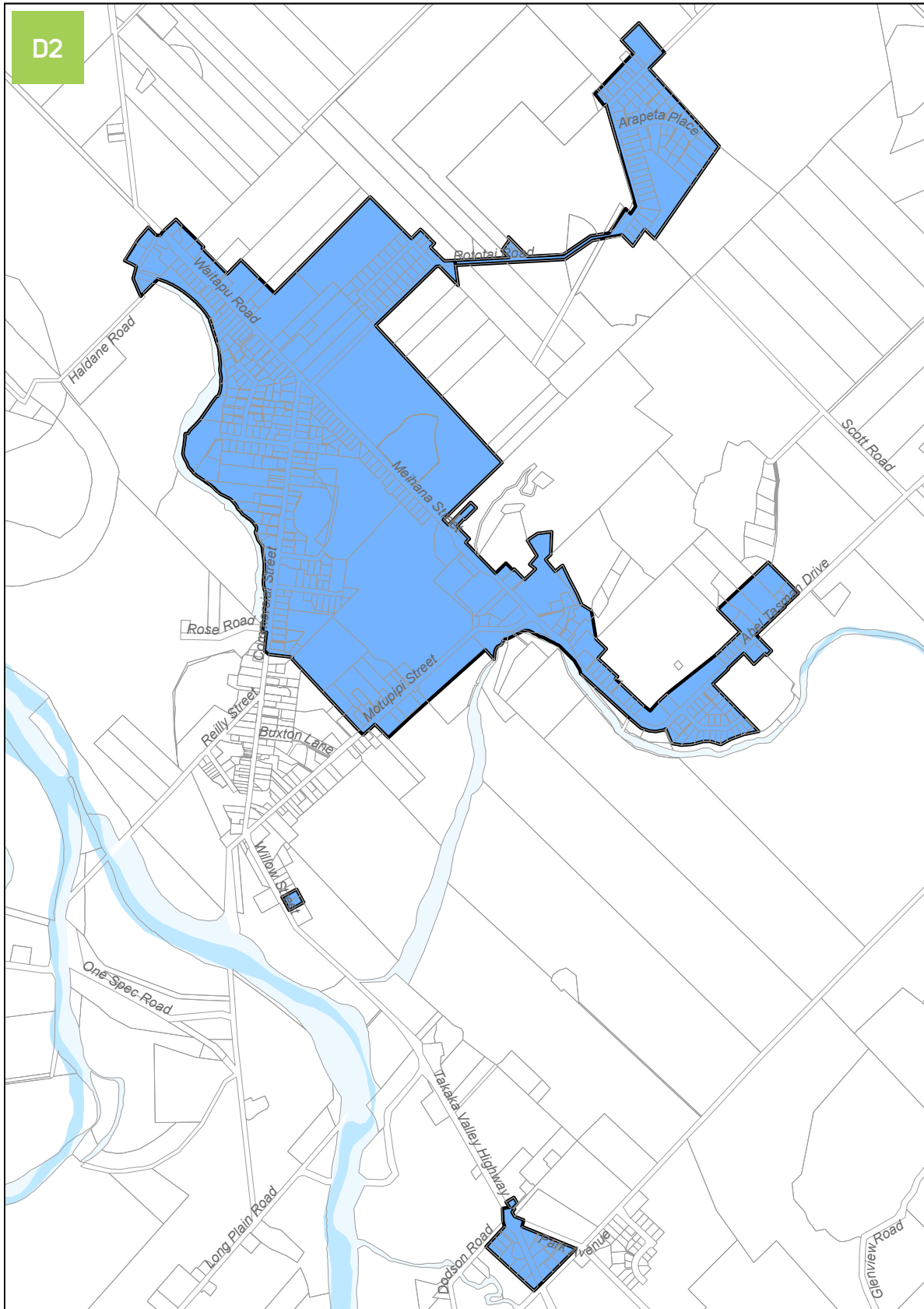
FUNDING IMPACT STATEMENT



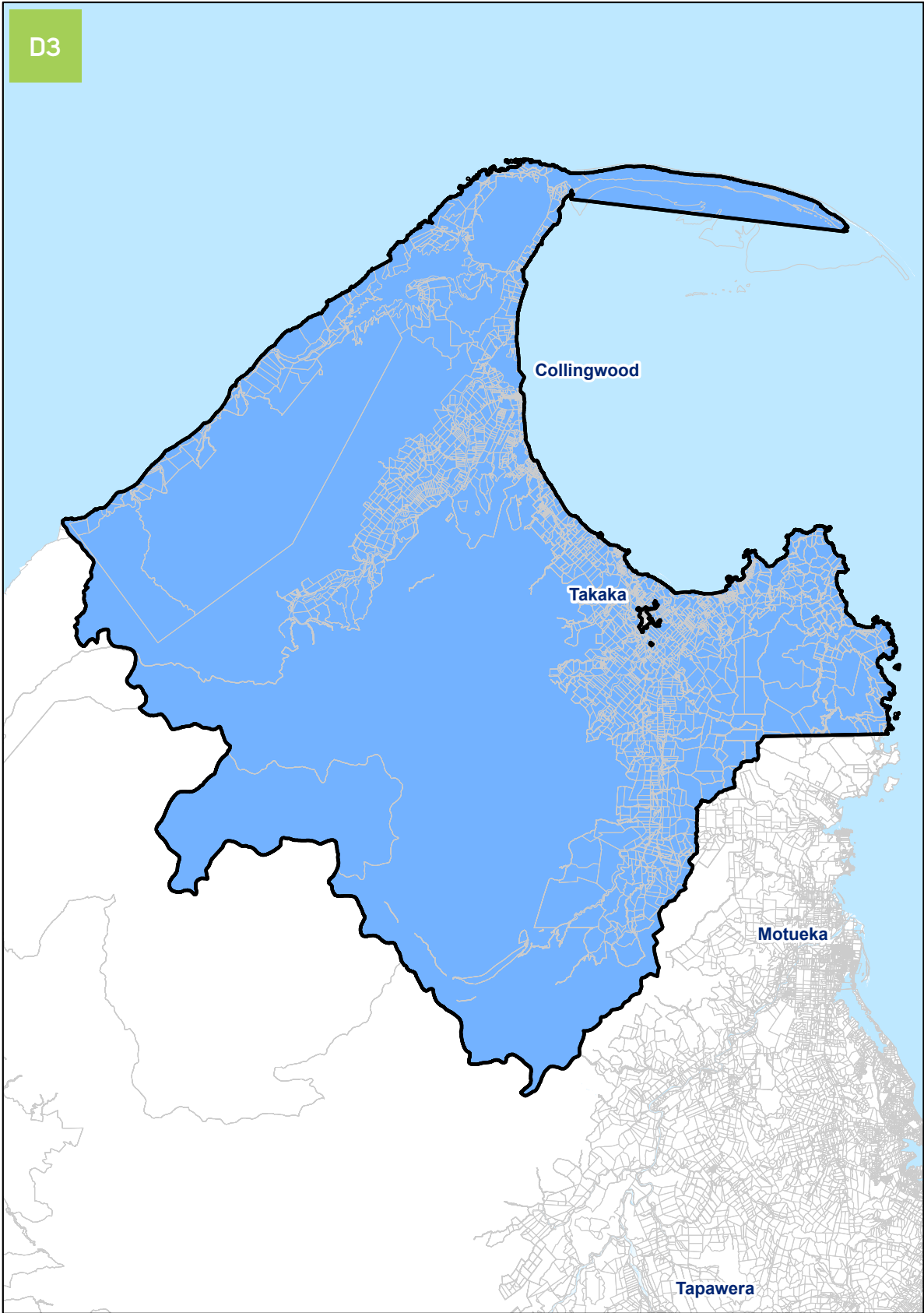
FUNDING IMPACT STATEMENT



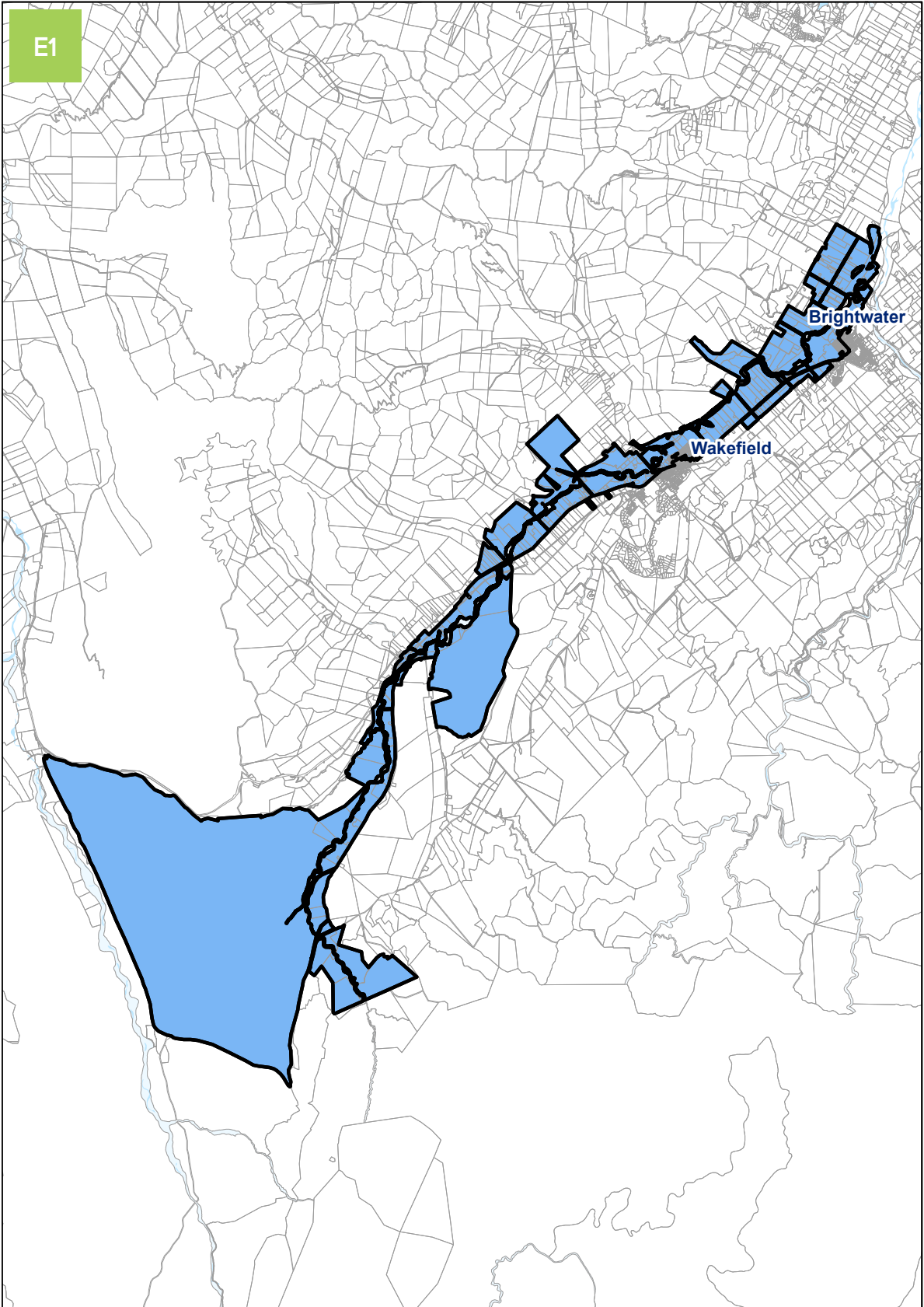
FUNDING IMPACT STATEMENT



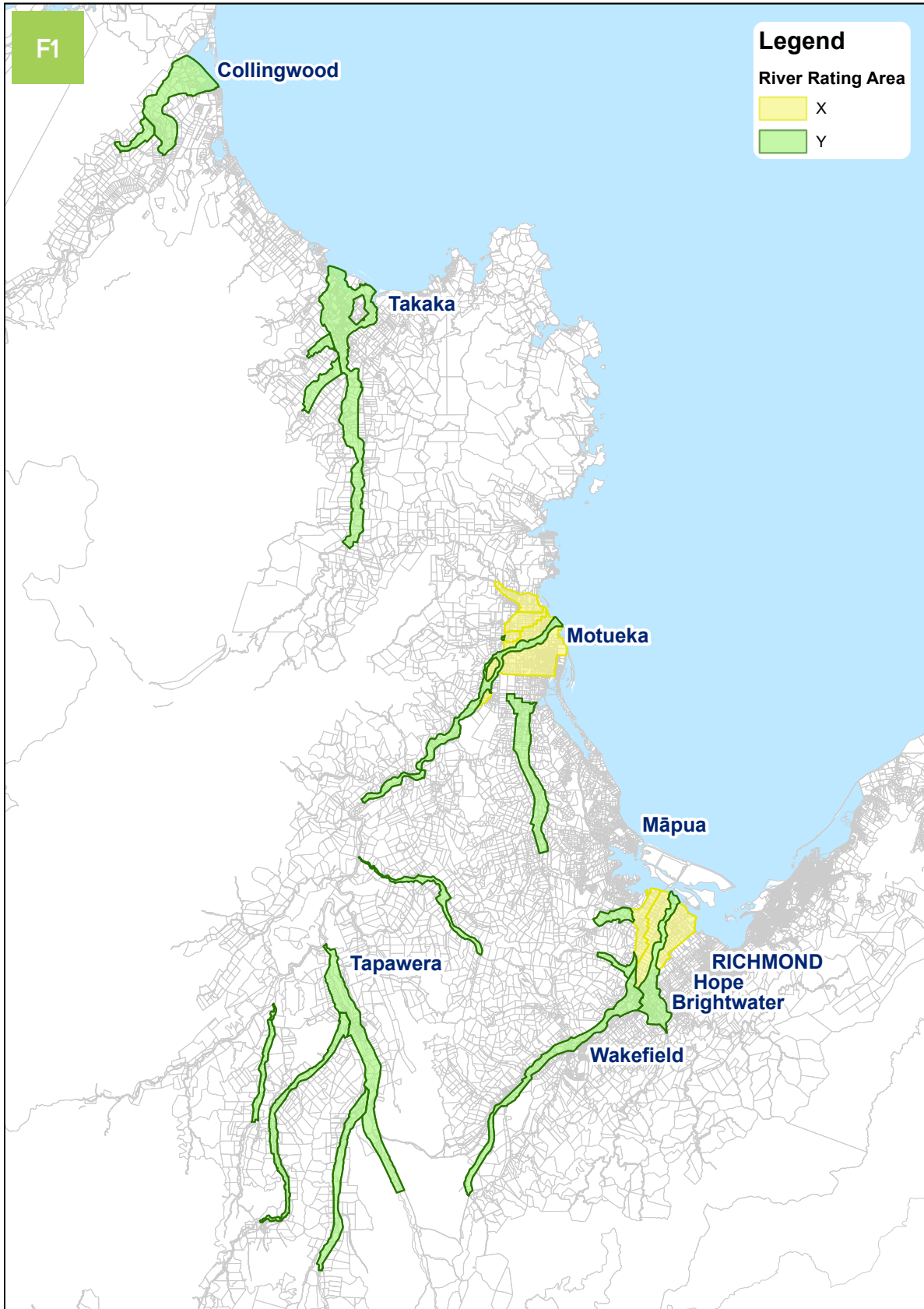
FUNDING IMPACT STATEMENT



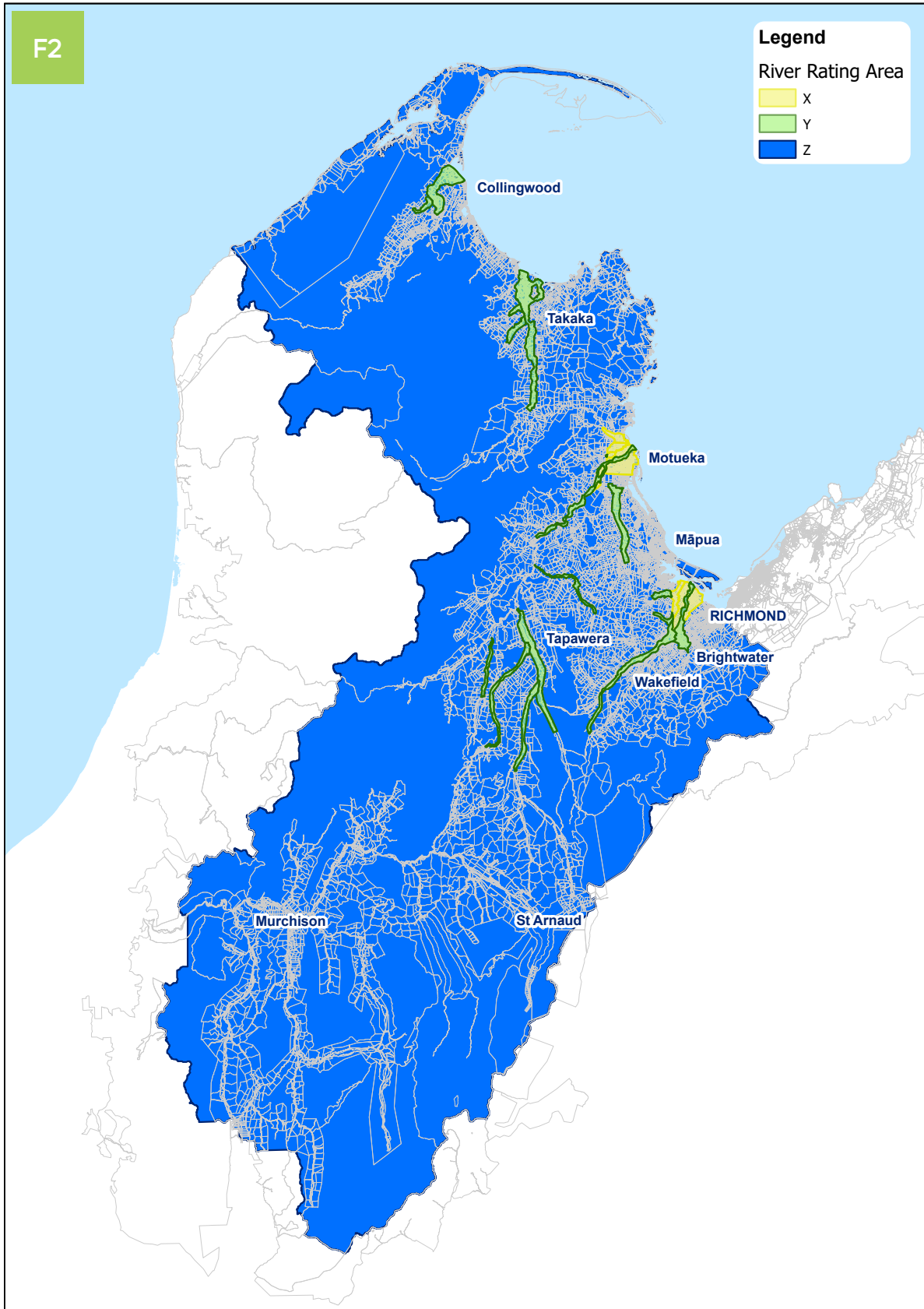
FUNDING IMPACT STATEMENT



FUNDING IMPACT STATEMENT

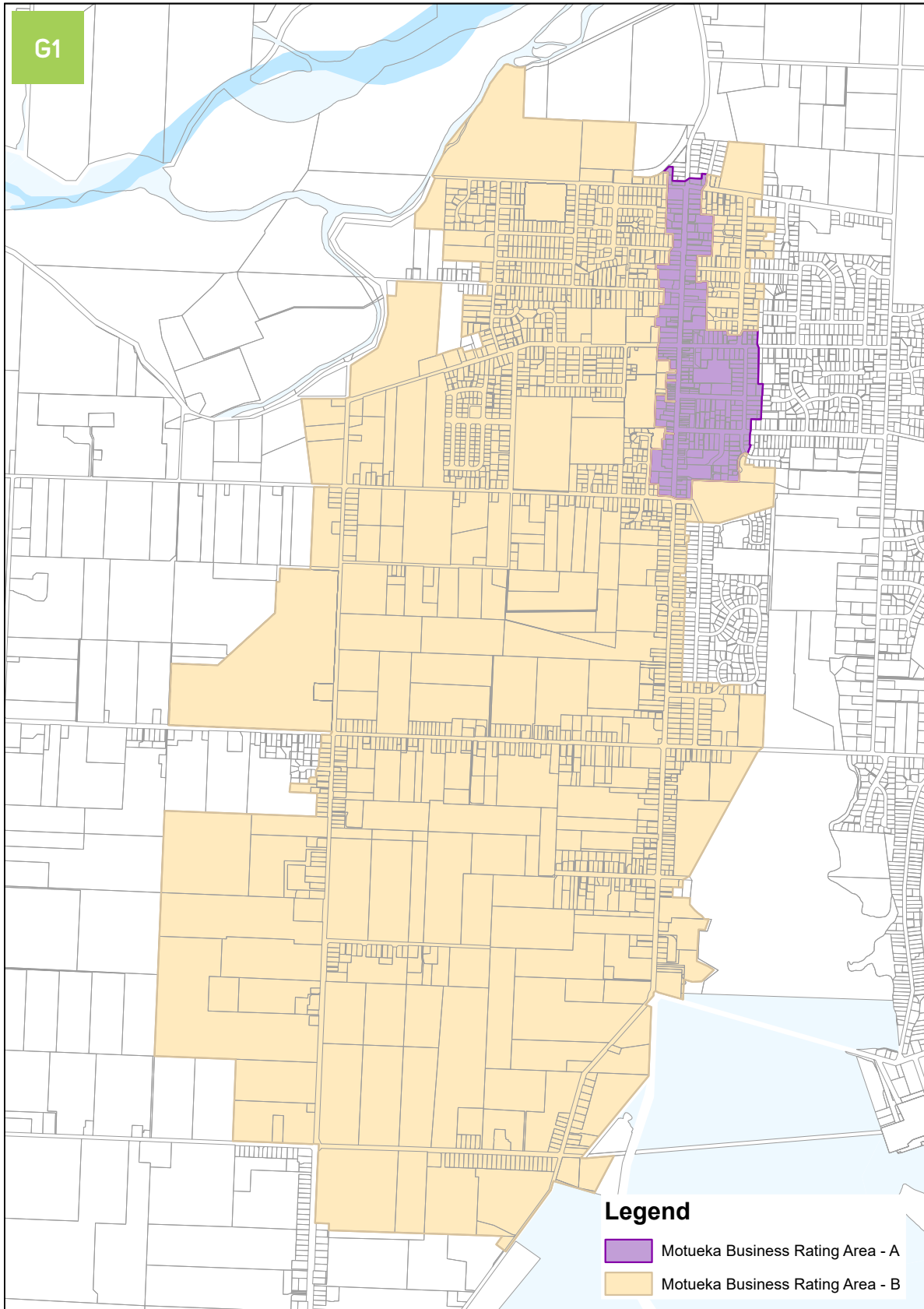


FUNDING IMPACT STATEMENT



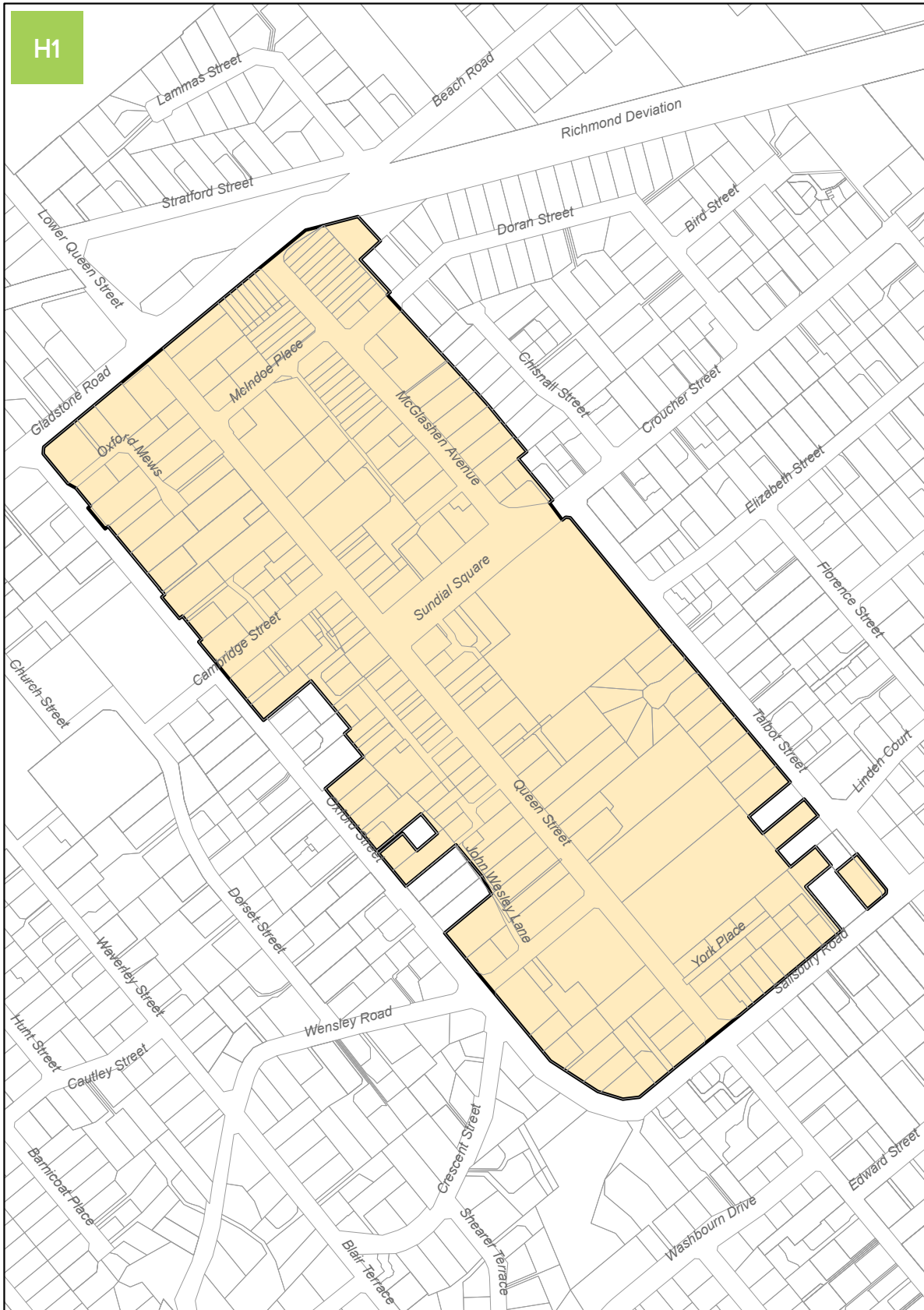
River Rating Area X, Y & Z

FUNDING IMPACT STATEMENT

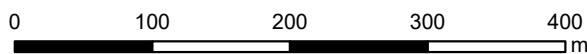


Motueka Business Rating Area A & B

FUNDING IMPACT STATEMENT

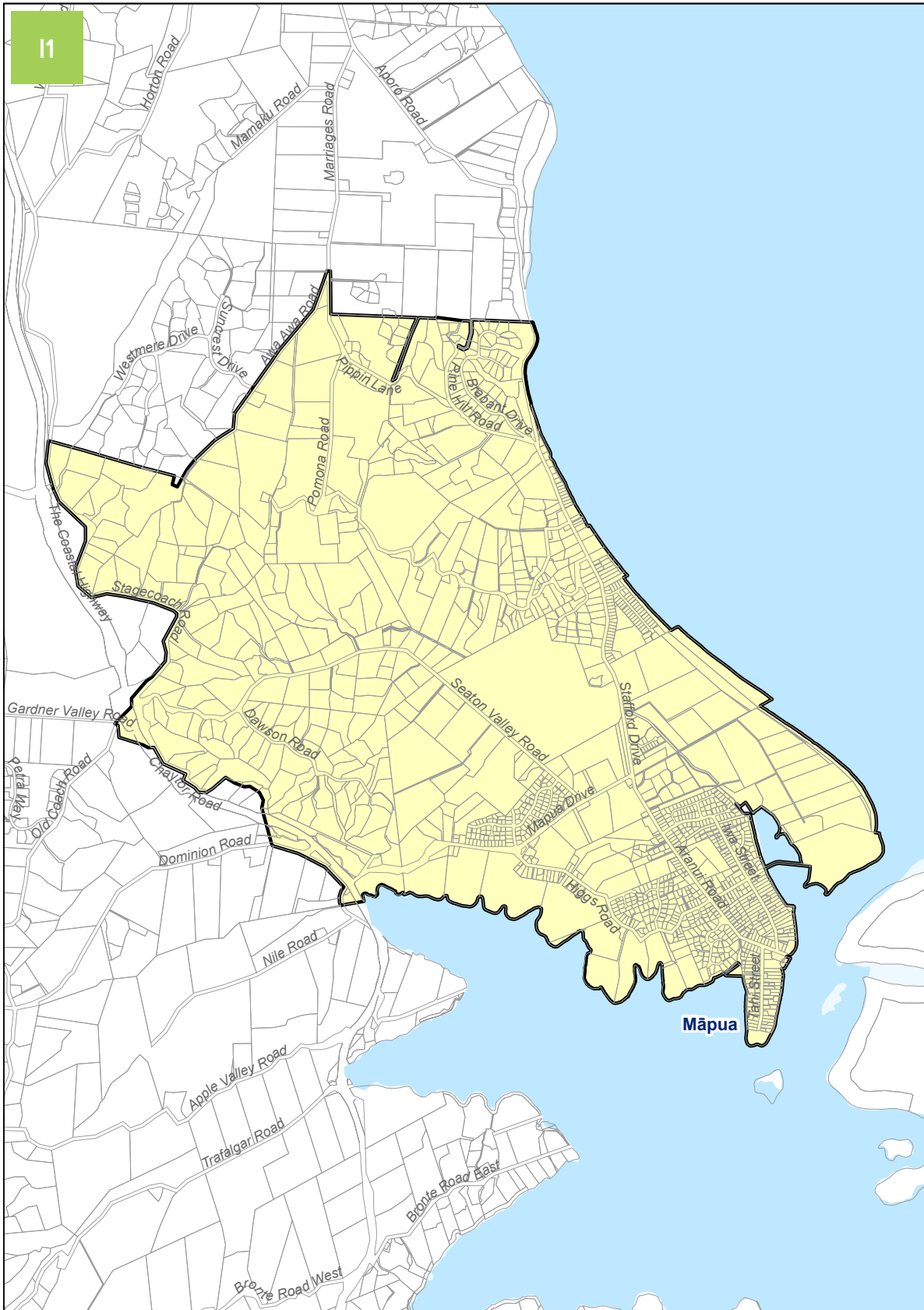


Richmond Business Rating Area



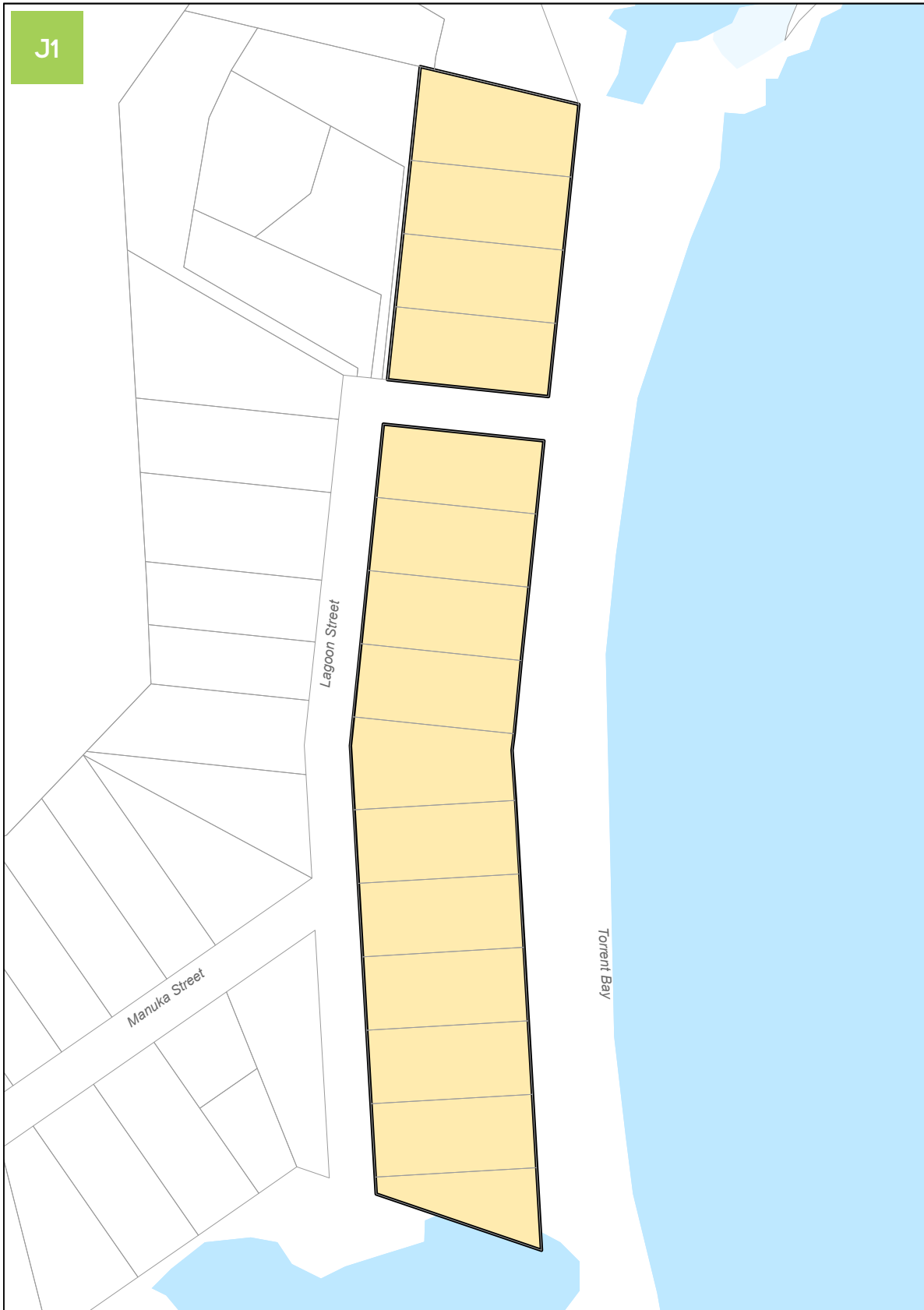
1:4,600

FUNDING IMPACT STATEMENT



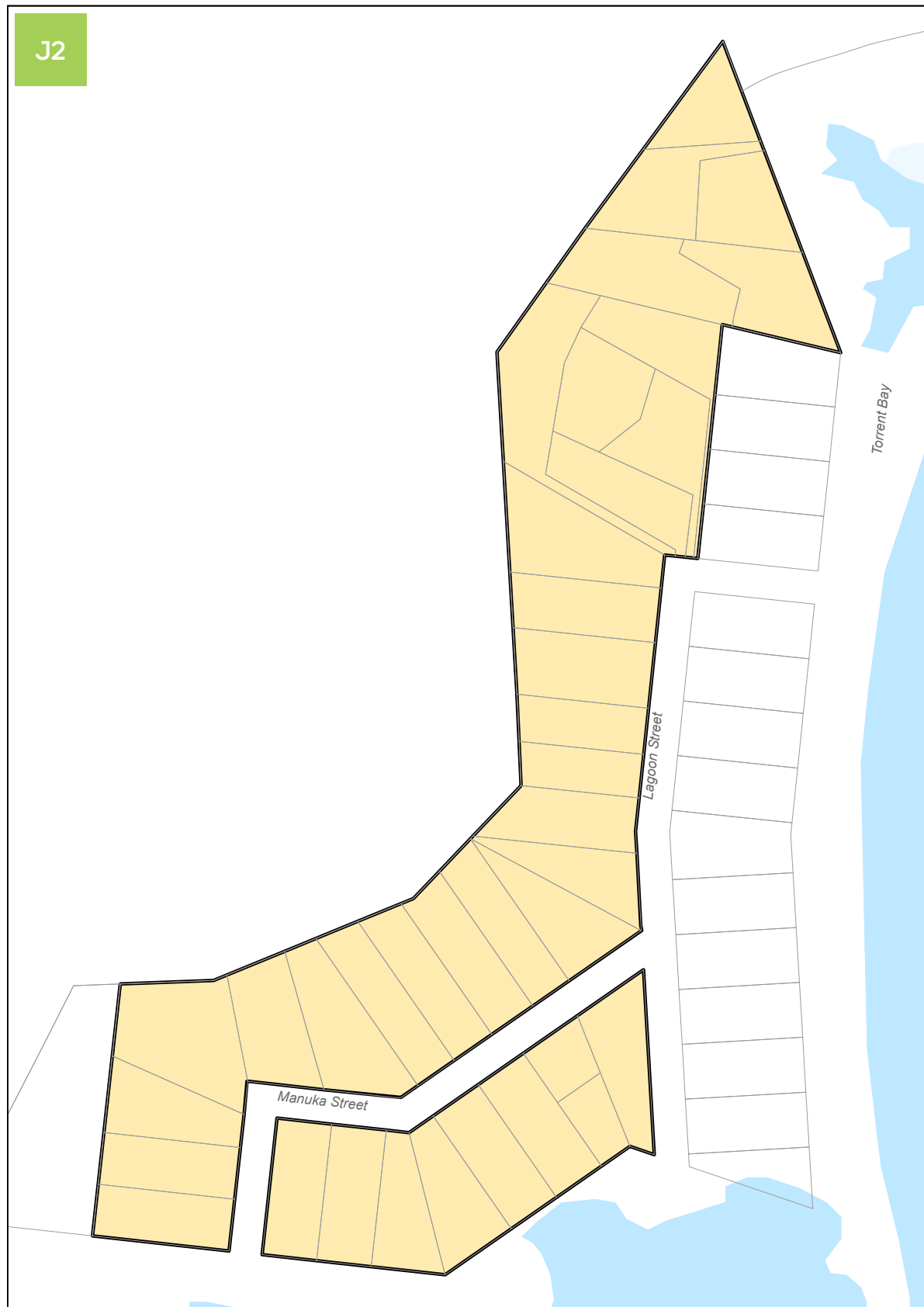
Māpua Stopbank Rating Area

FUNDING IMPACT STATEMENT

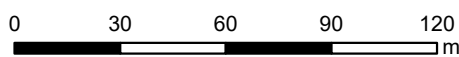


Torrent Bay Rating Area A

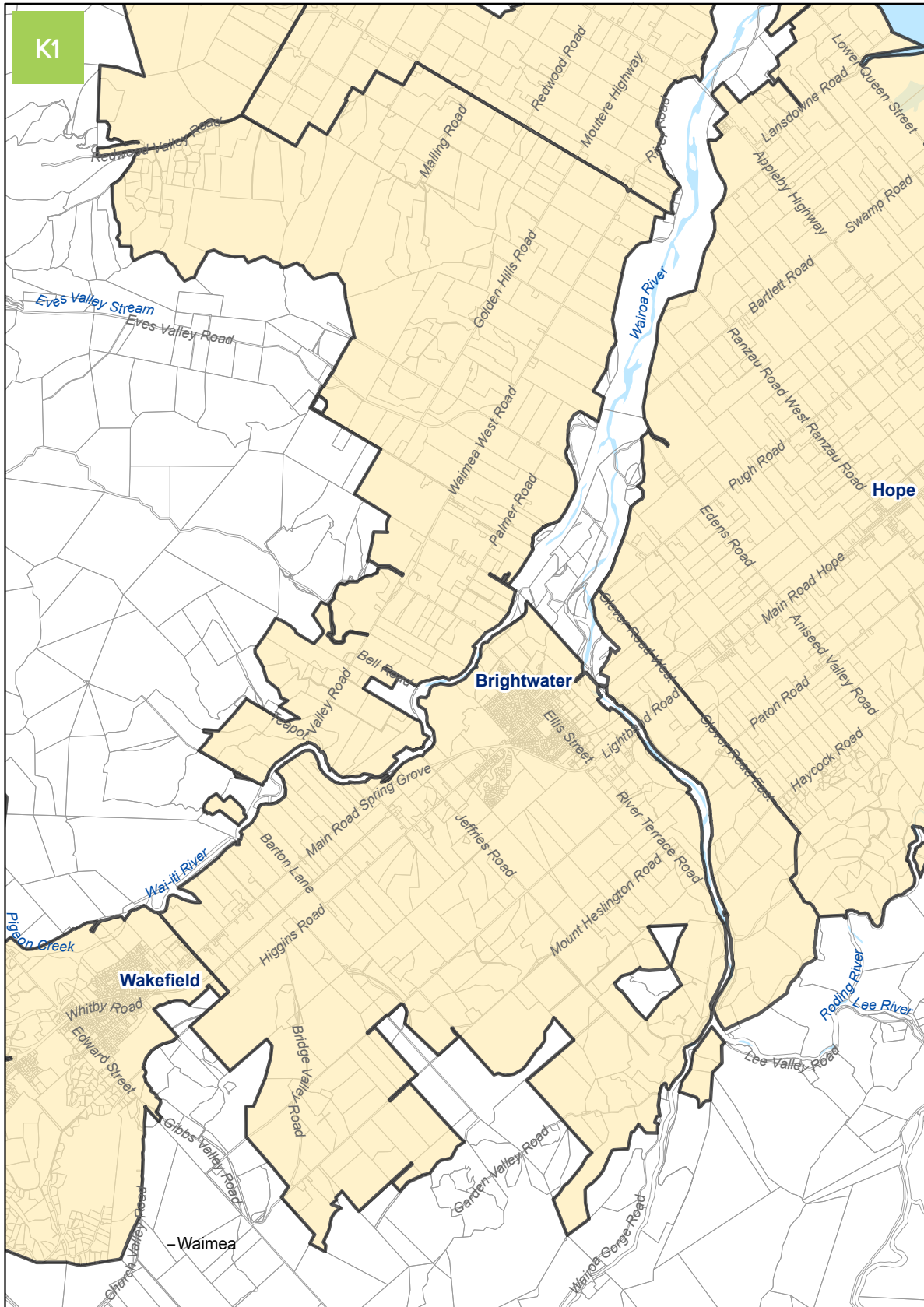
FUNDING IMPACT STATEMENT



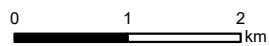
Torrent Bay Rating Area B



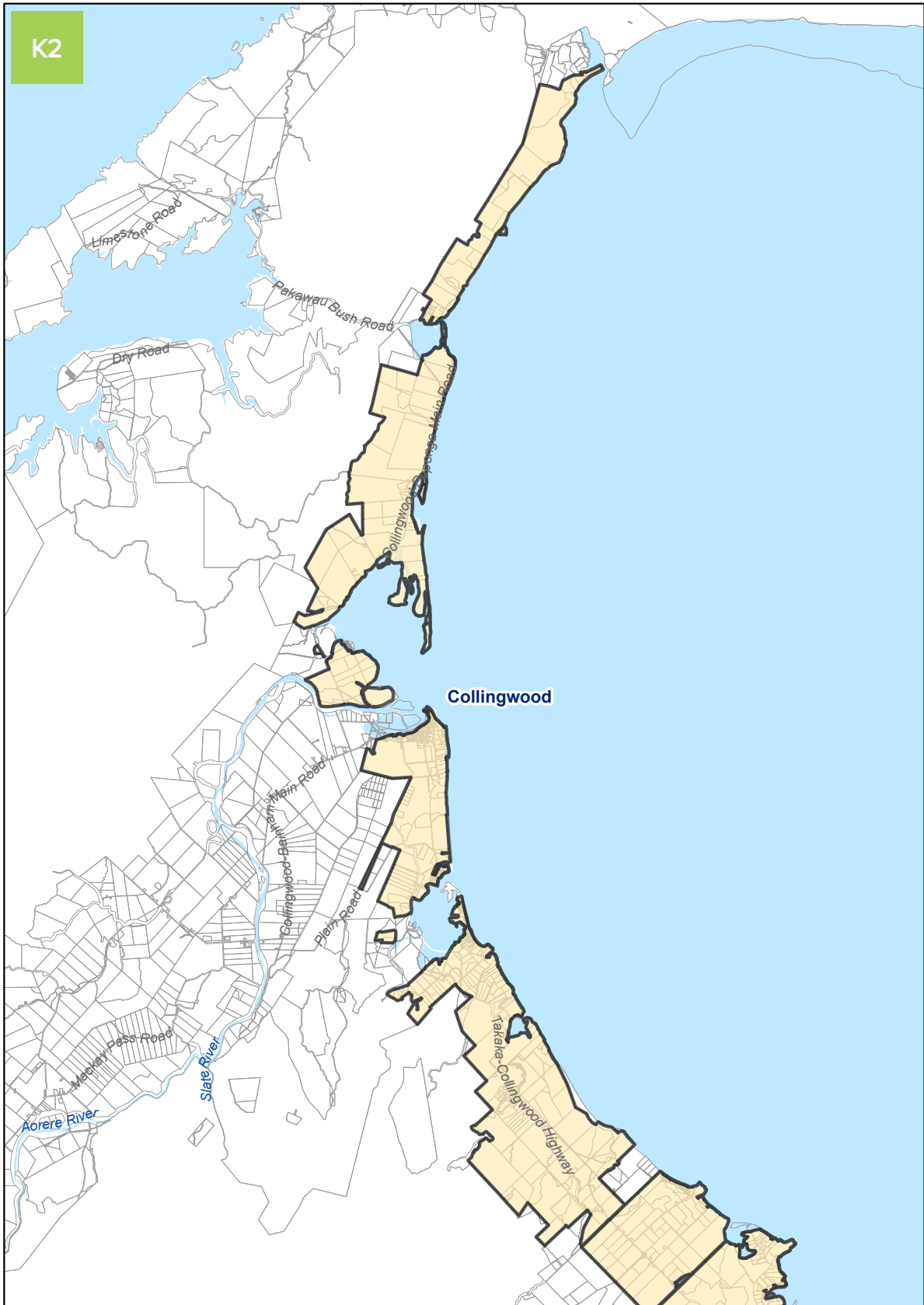
FUNDING IMPACT STATEMENT



Refuse - Recycling Rating Area
Brightwater - Waimea

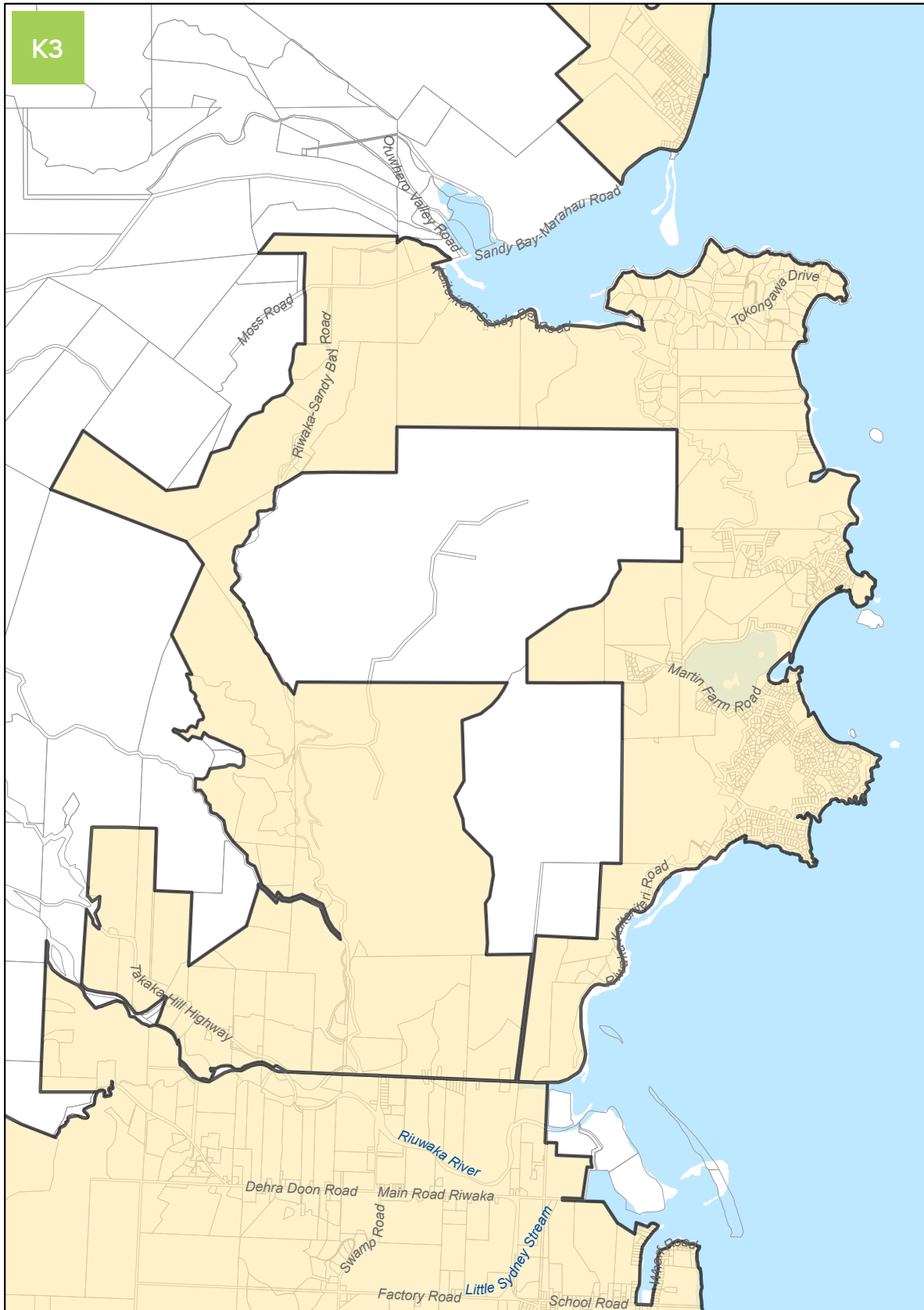


FUNDING IMPACT STATEMENT



Refuse - Recycling Rating Area
Collingwood

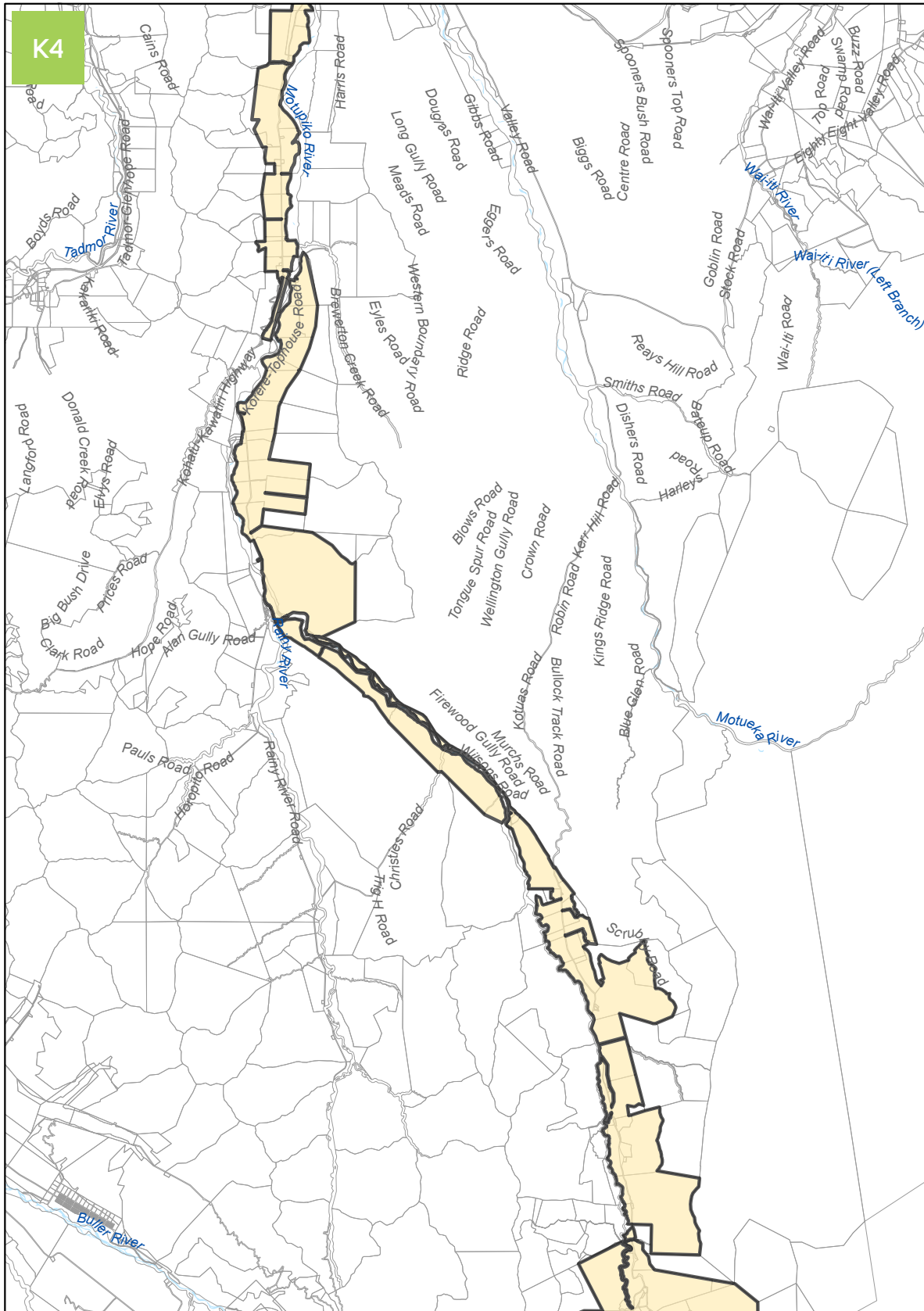
FUNDING IMPACT STATEMENT



Refuse - Recycling Rating Area
Kaiteriteri

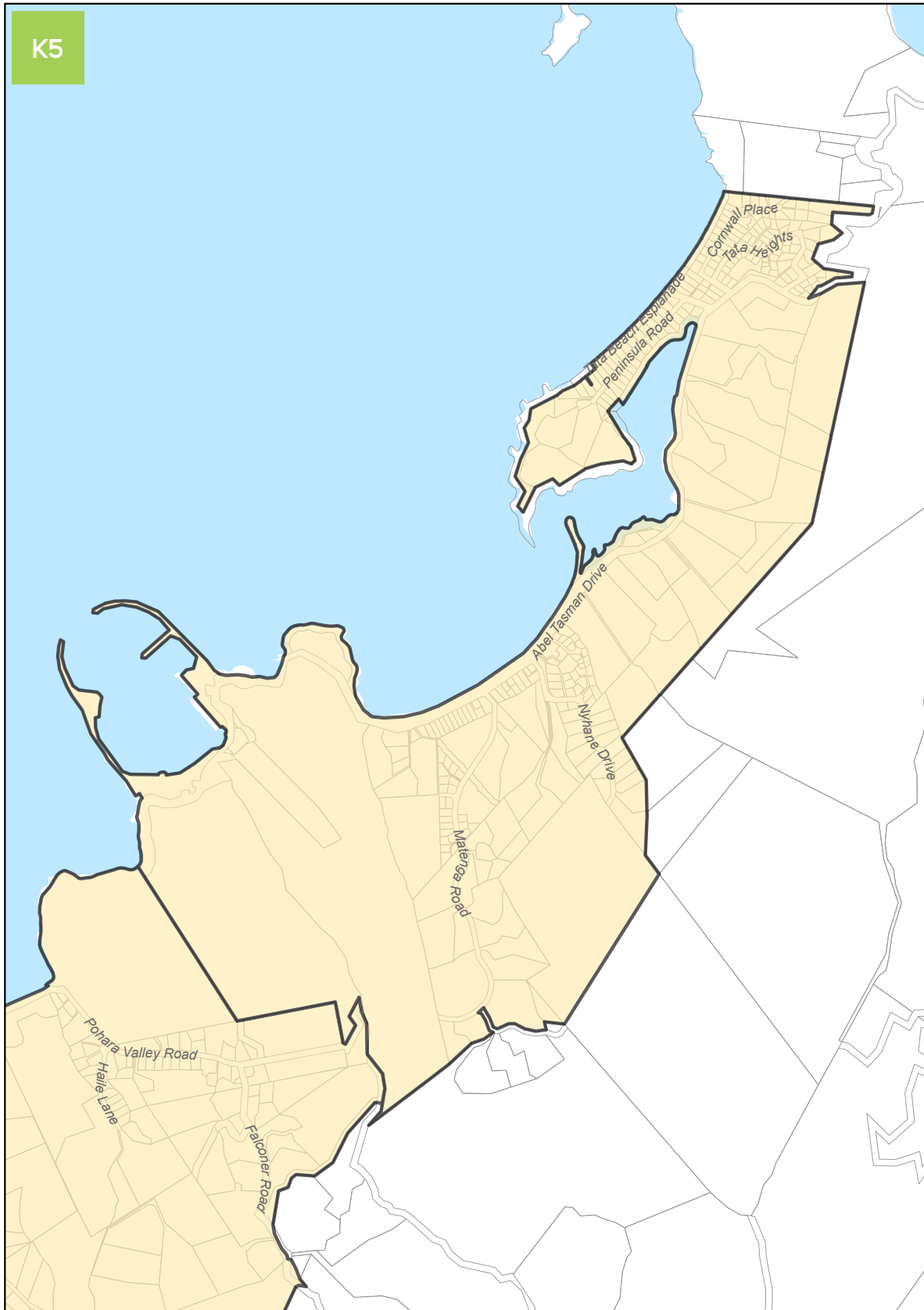


FUNDING IMPACT STATEMENT

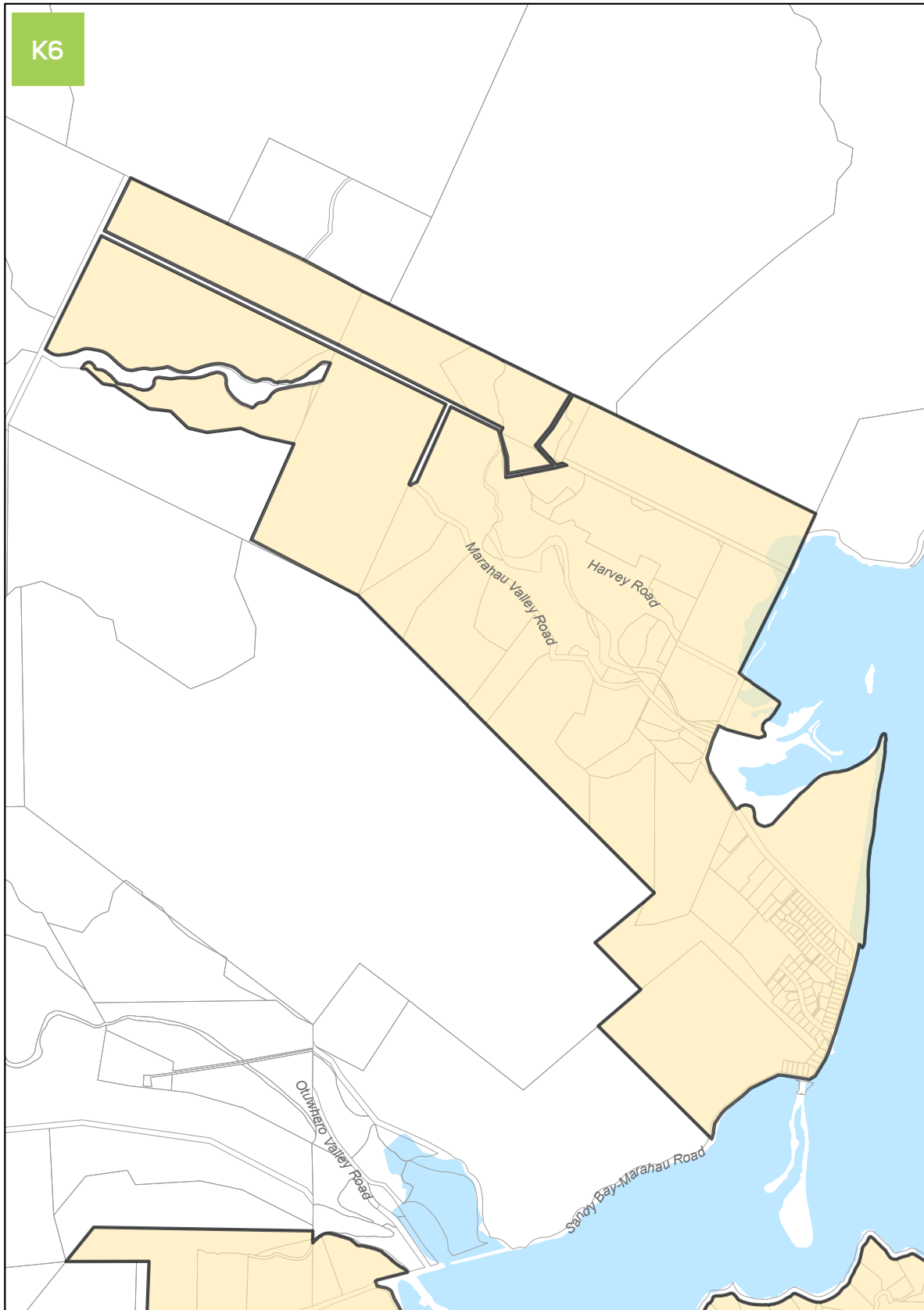


Refuse - Recycling Rating Area
Korere Tophouse

FUNDING IMPACT STATEMENT



FUNDING IMPACT STATEMENT



Refuse - Recycling Rating Area
Mārahau

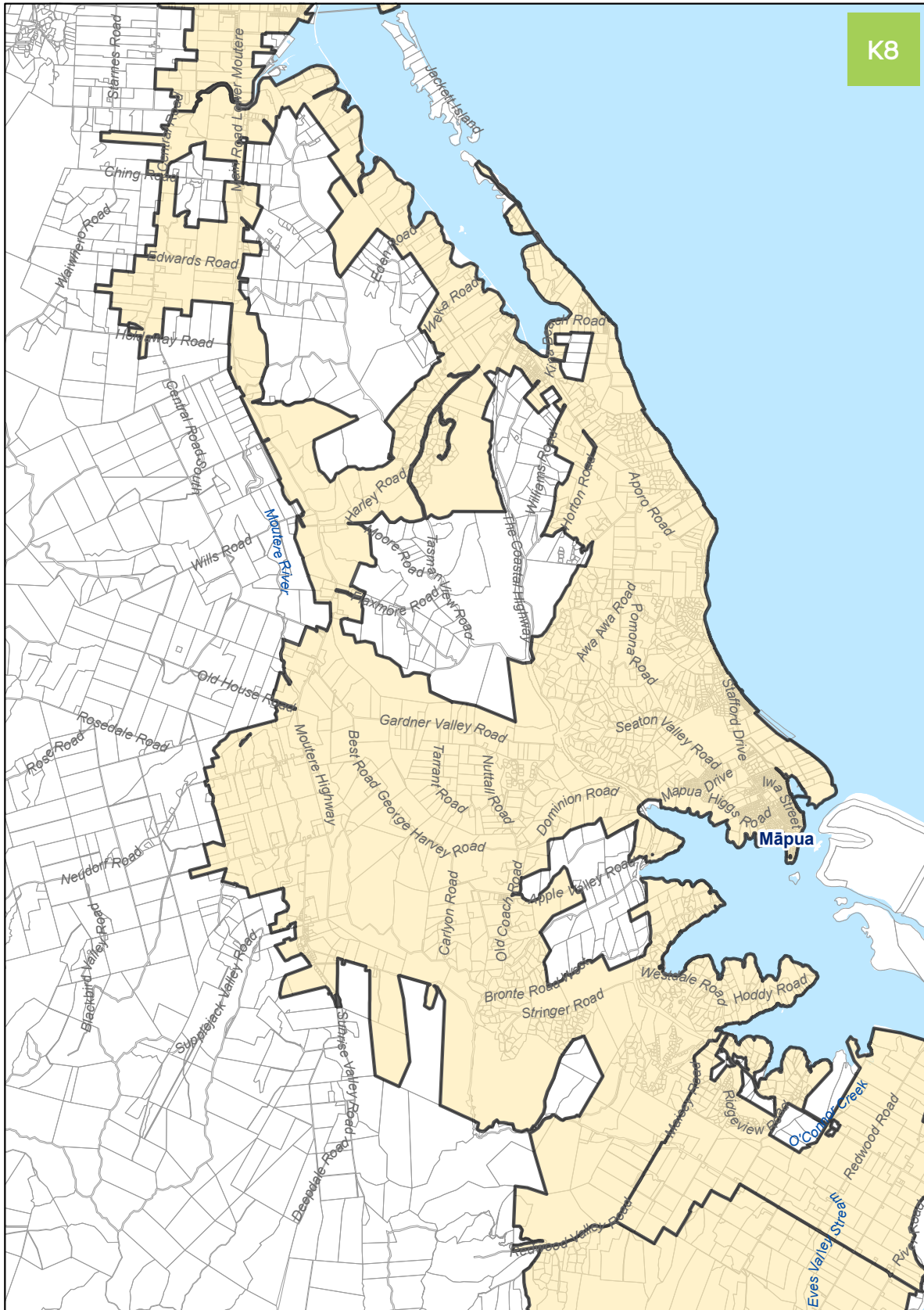


FUNDING IMPACT STATEMENT

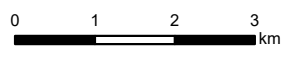


**Refuse - Recycling Rating Area
Motueka**

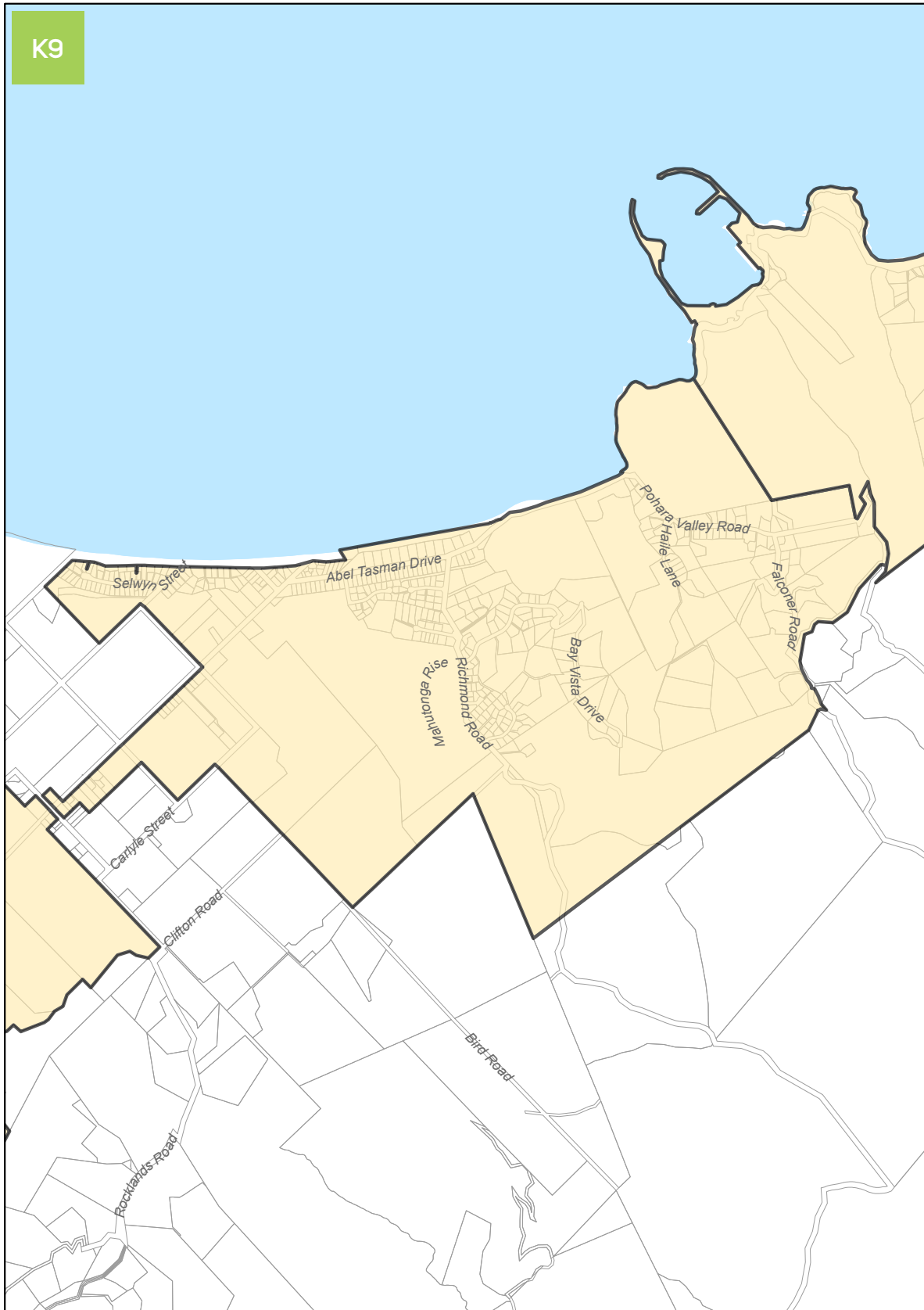
FUNDING IMPACT STATEMENT



Refuse - Recycling Rating Area
Moutere



FUNDING IMPACT STATEMENT




Refuse - Recycling Rating Area
Pōhara



FUNDING IMPACT STATEMENT



**Refuse - Recycling Rating Area
Richmond**



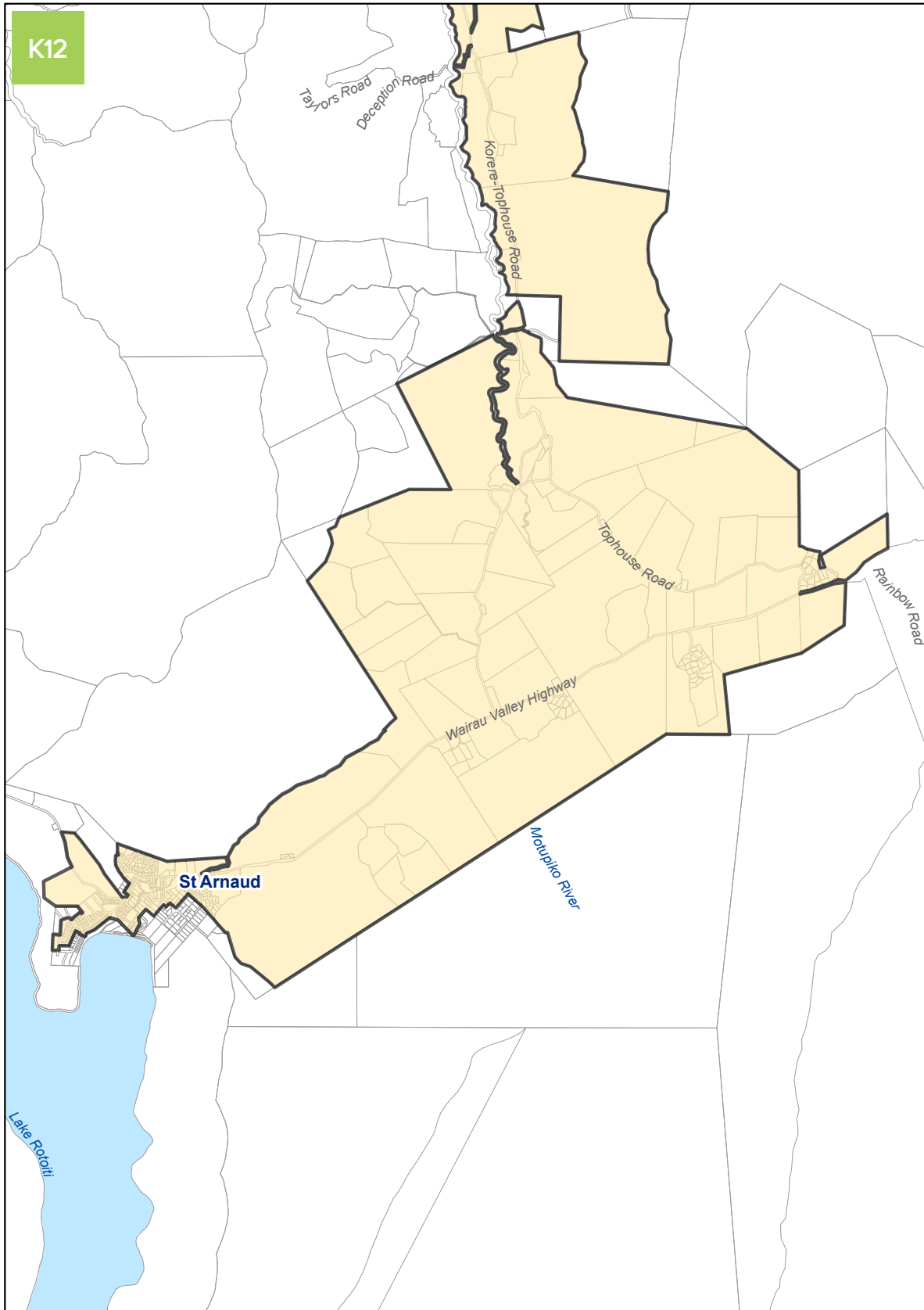
FUNDING IMPACT STATEMENT



Refuse - Recycling Rating Area
Riwaka

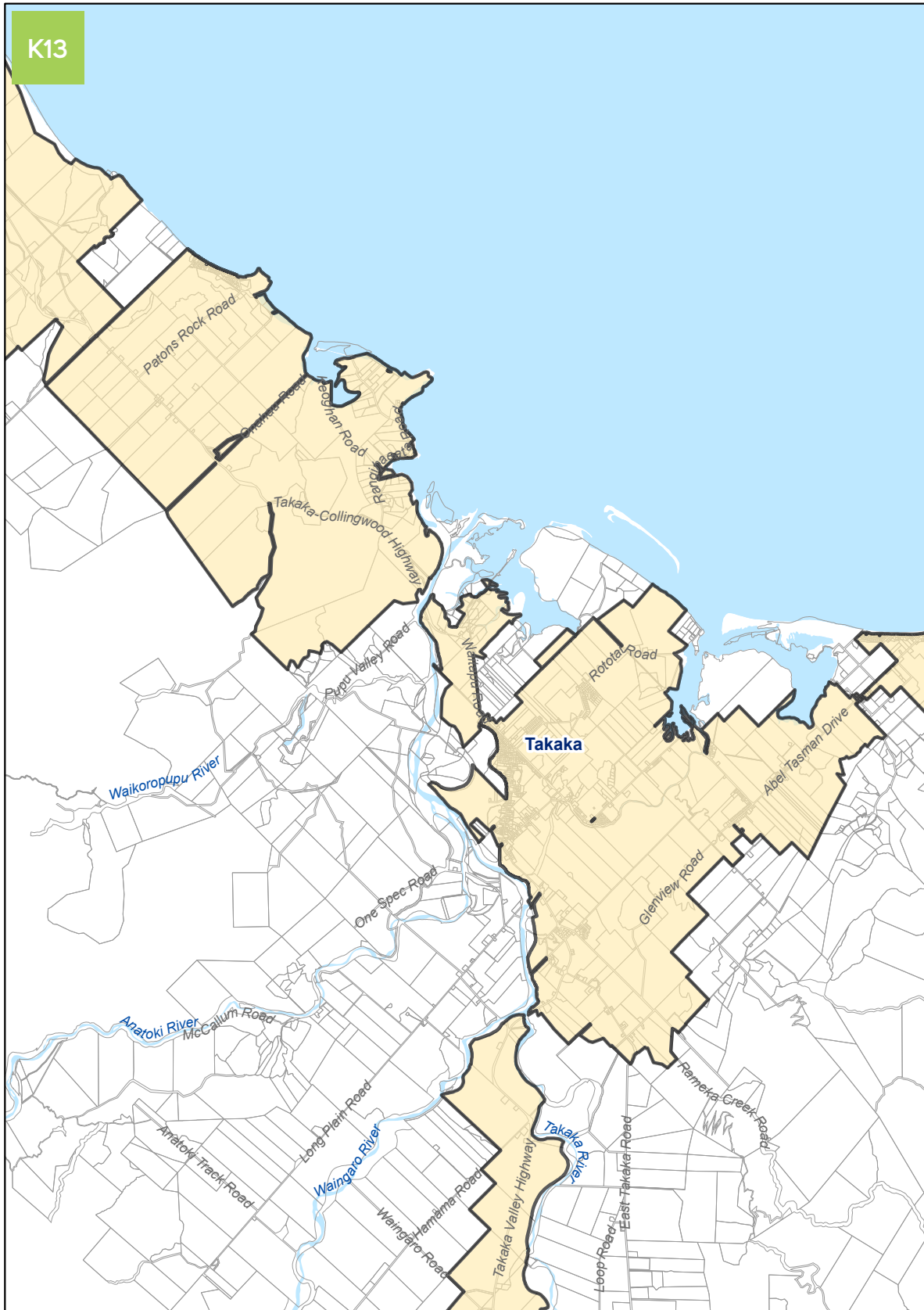


FUNDING IMPACT STATEMENT

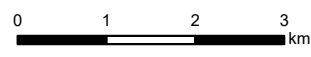


Refuse - Recycling Rating Area
St Arnaud

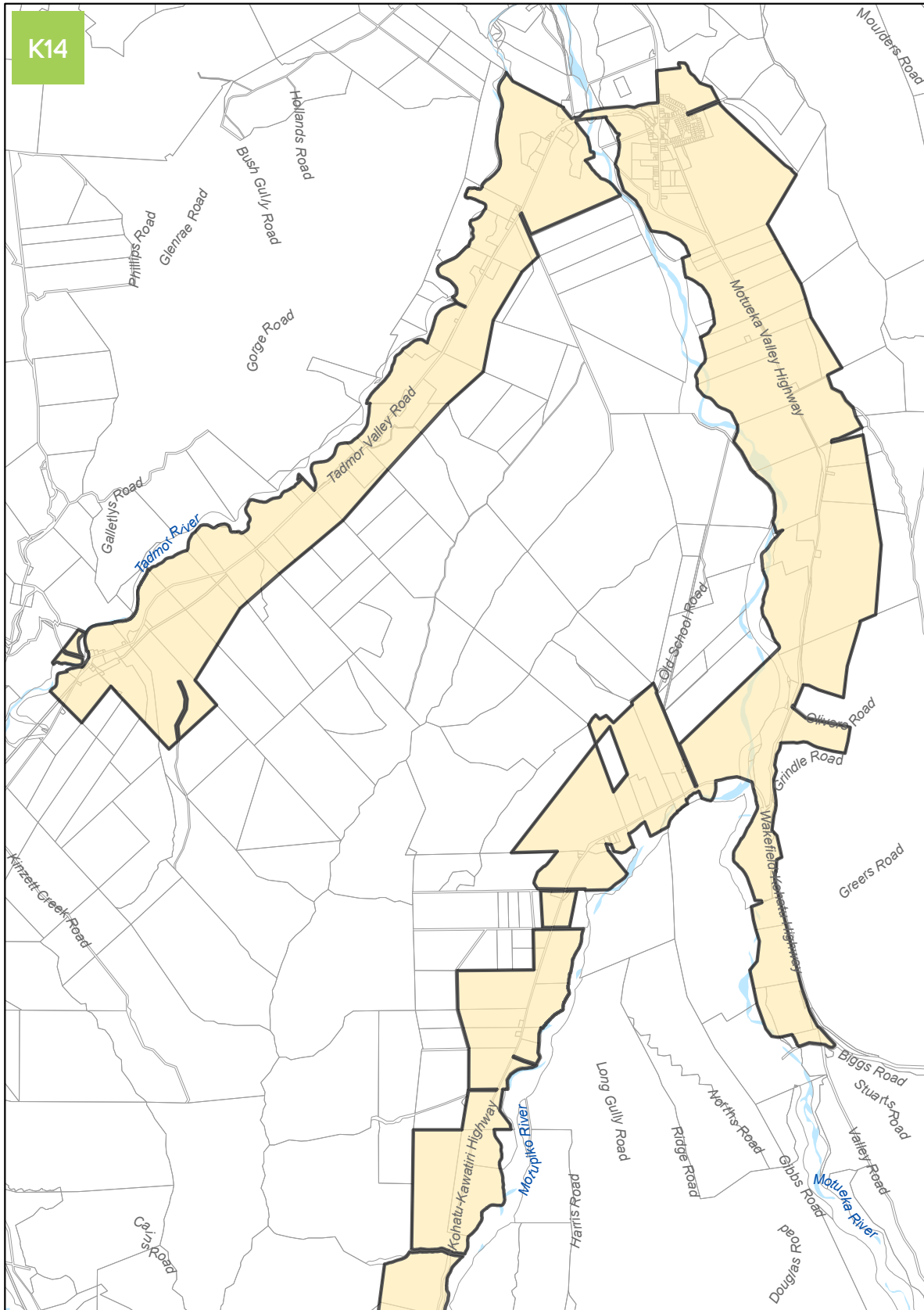
FUNDING IMPACT STATEMENT



Refuse - Recycling Rating Area
Tākaka



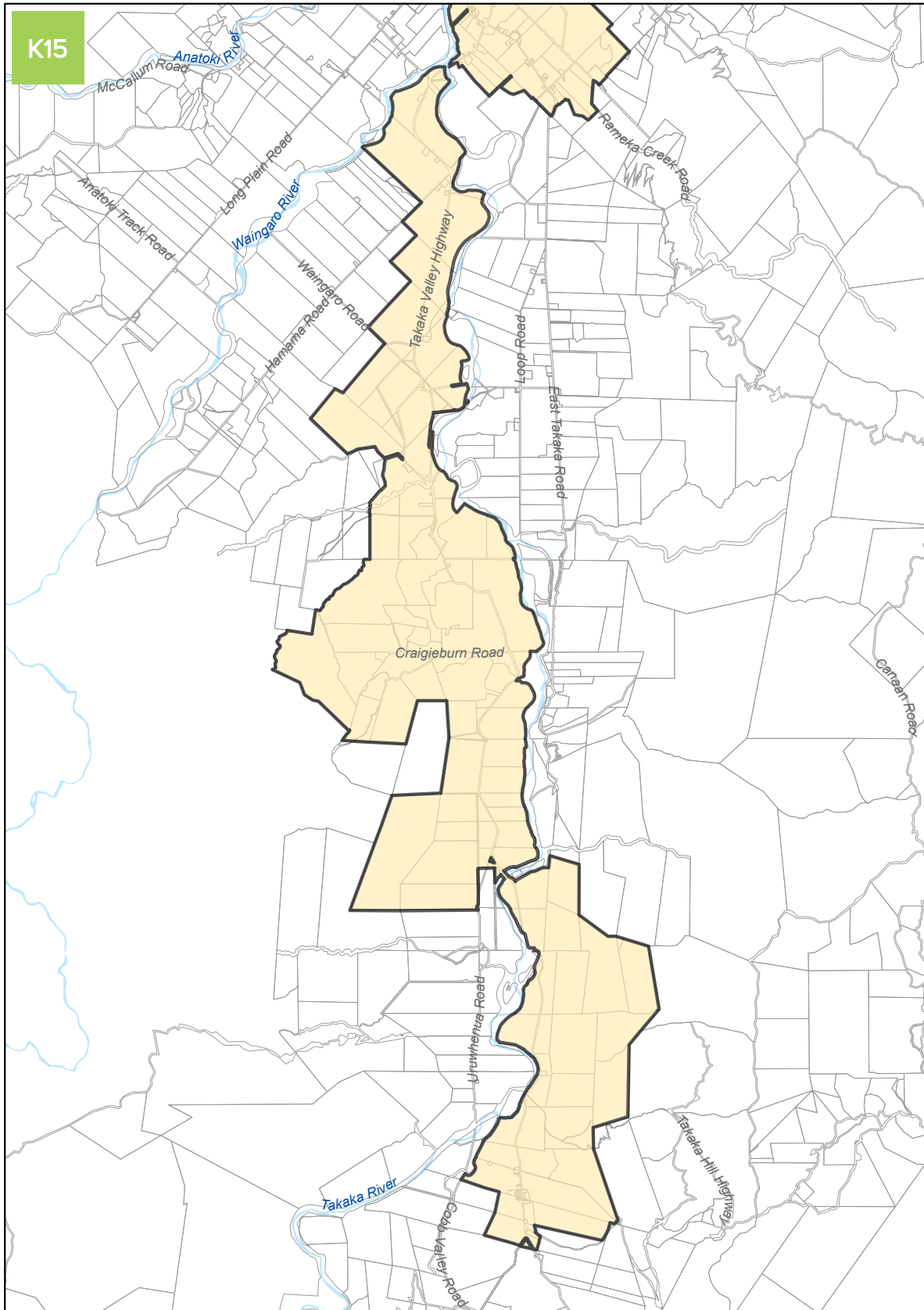
FUNDING IMPACT STATEMENT



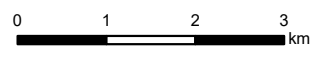
Refuse - Recycling Rating Area
Tapawera



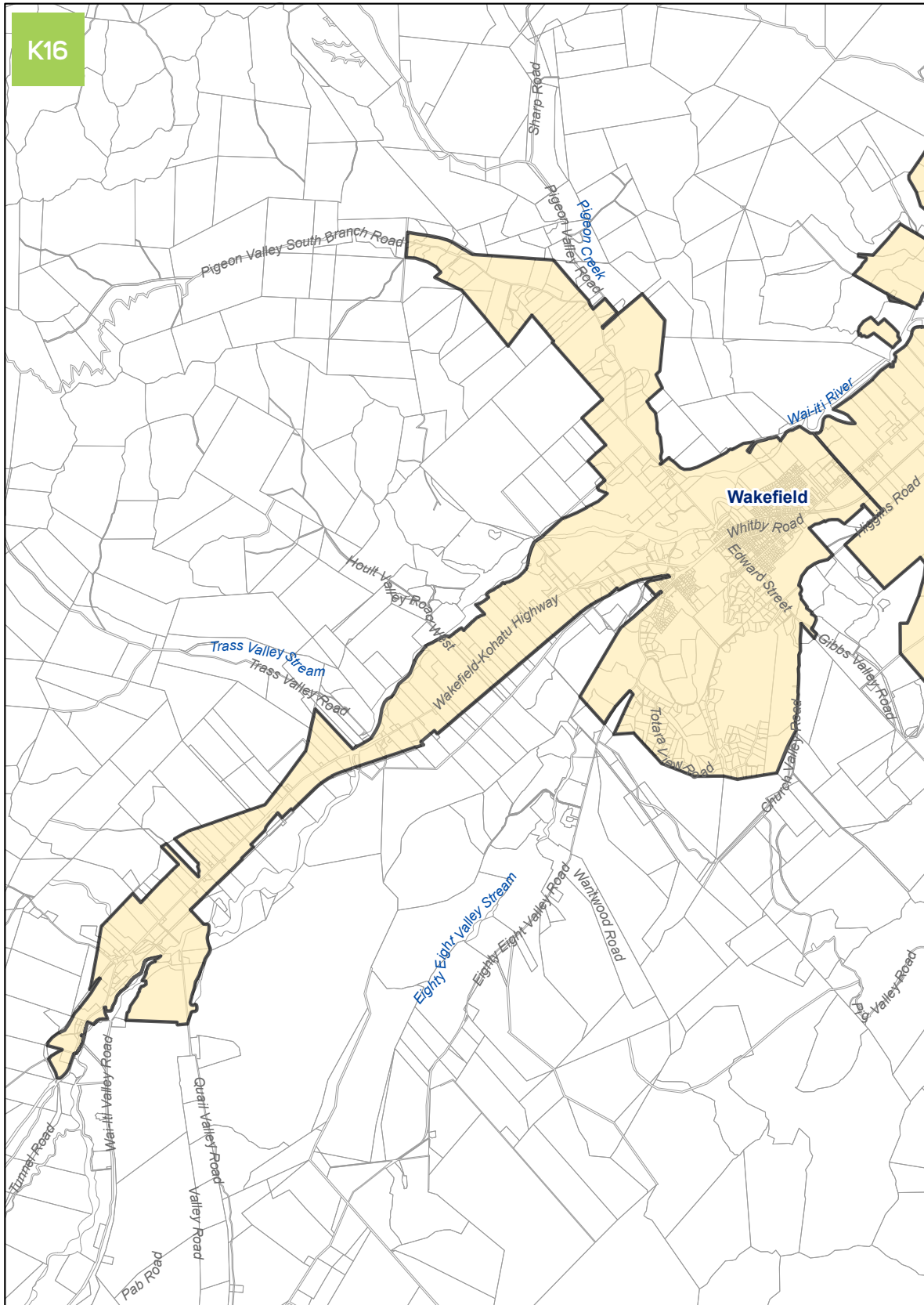
FUNDING IMPACT STATEMENT



**Refuse - Recycling Rating Area
Upper Tākaka**

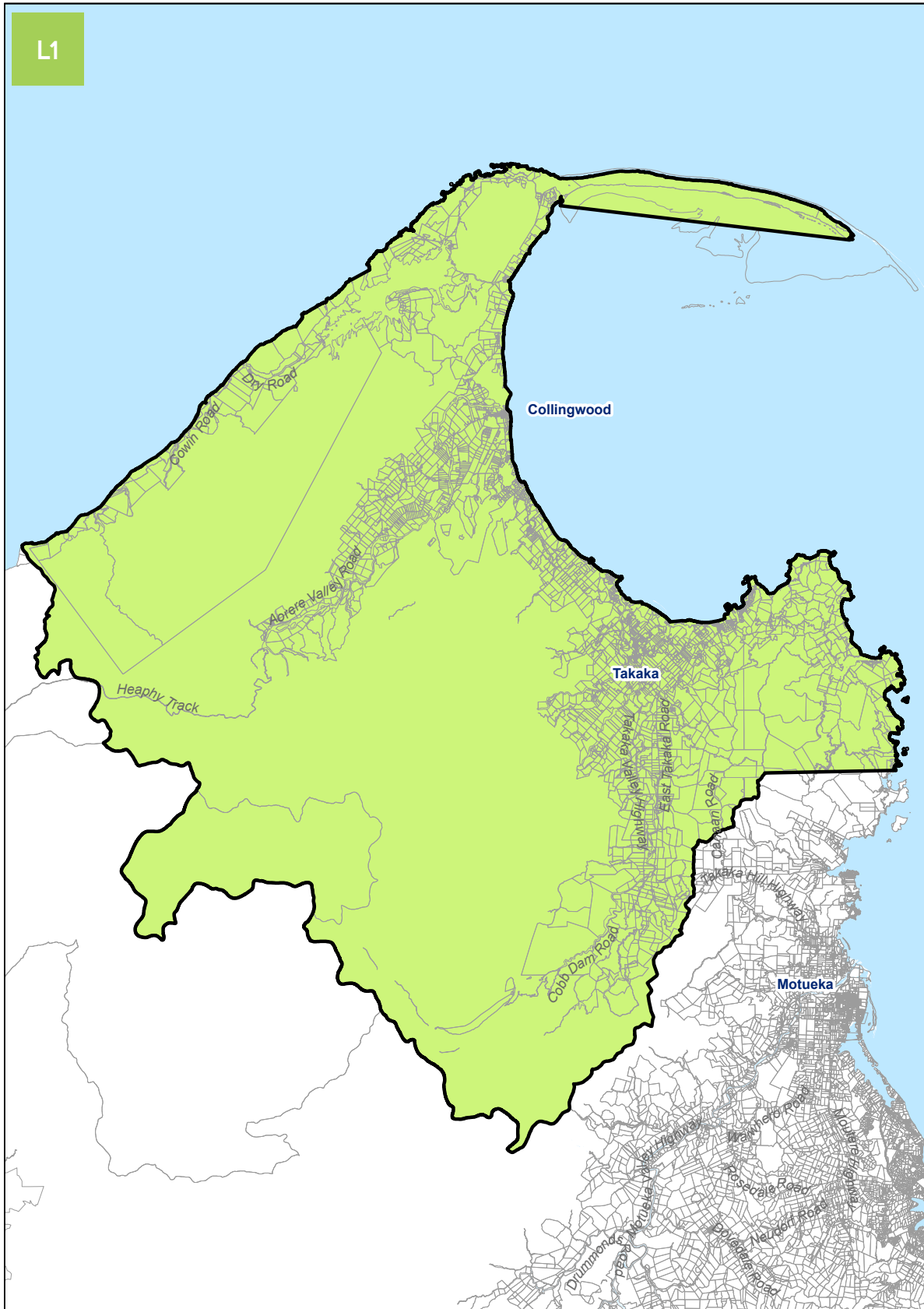


FUNDING IMPACT STATEMENT



Refuse - Recycling Rating Area
Wakefield

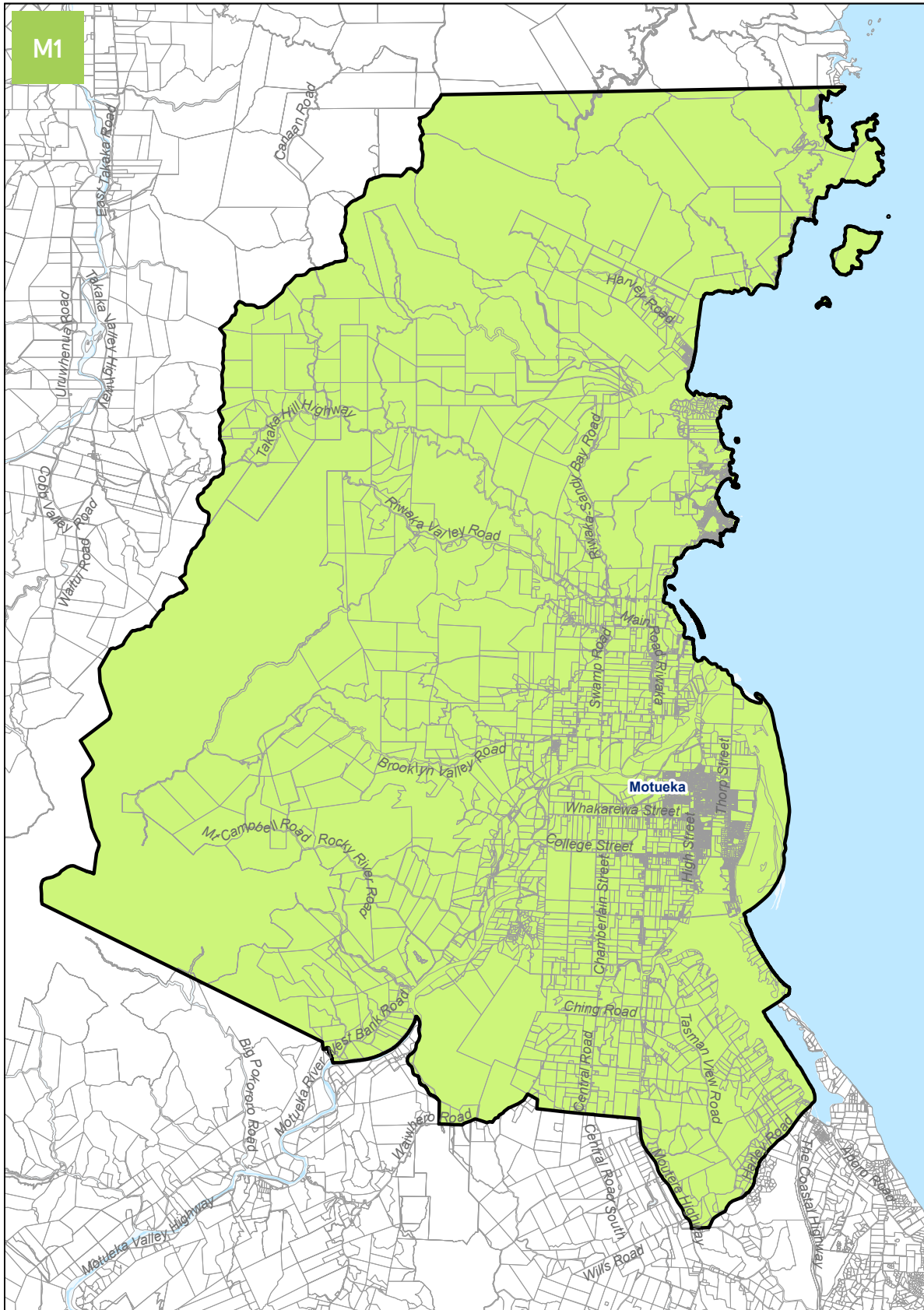
FUNDING IMPACT STATEMENT



L1

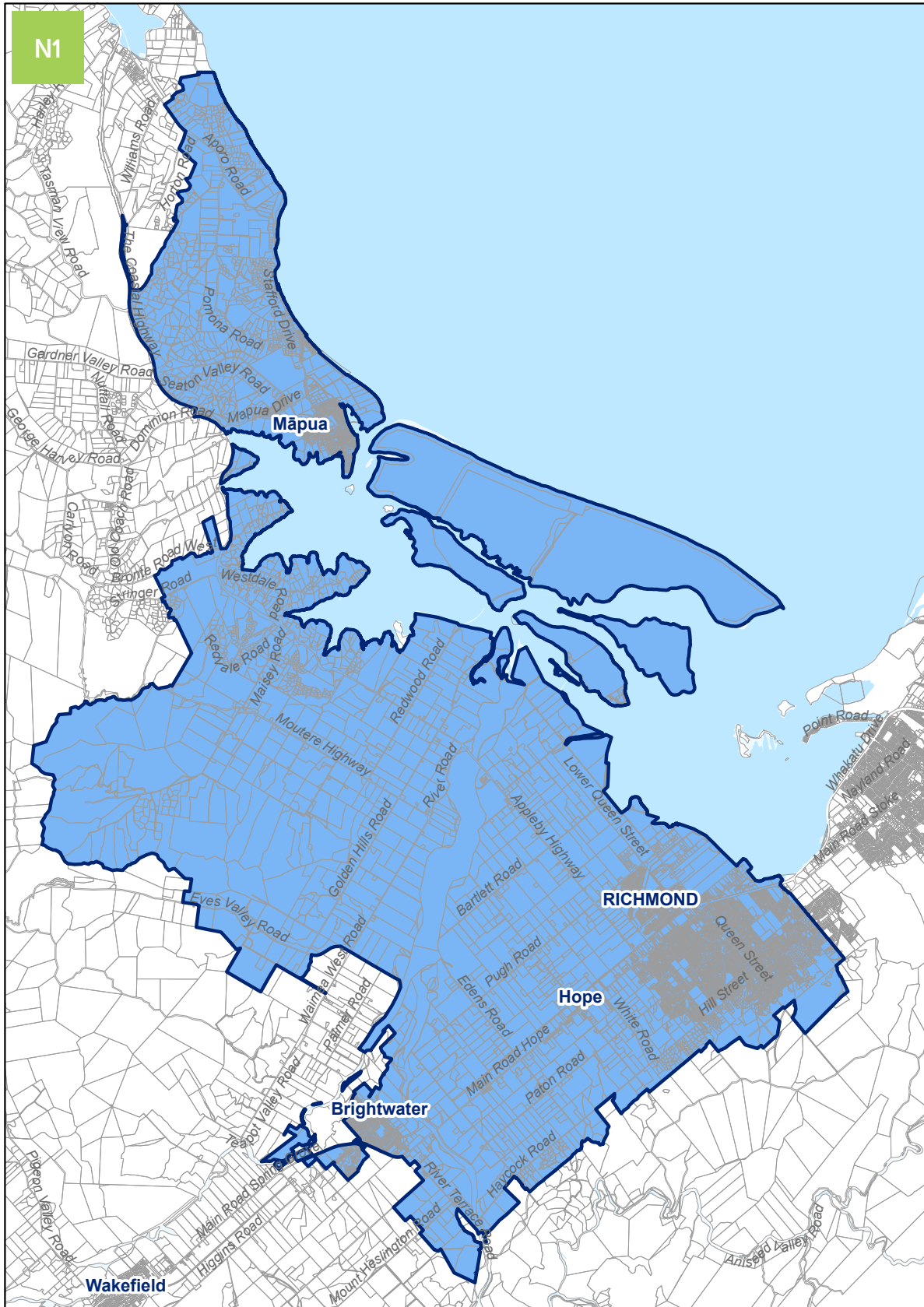
Golden Bay Community Board Rating Area

FUNDING IMPACT STATEMENT



Motueka Community Board Rating Area

FUNDING IMPACT STATEMENT



Waimea Community Dam
Zone of Benefit Rating Area